POPULATION AND ITS DISTRIBUTION

REMOTE STORAGE

THE UNIVERSITY
OF ILLINOIS
LIBRARY

312.73
T374p3

REFERENCE
ROOM

Return this book on or before the *Latest Date* stamped below. A charge is made on all overdue books.

U. of I. Library

FEB 26 '38
DEC 17 1945
DEC 20 1953
MAY -9 1960
MAR 28 1968

11148-S

Digitized by the Internet Archive
in 2021 with funding from
University of Illinois Urbana-Champaign Alternates

https://archive.org/details/populationitsdis00jwal_0

POPULATION AND ITS DISTRIBUTION

Compiled from the figures of 1920 United States Census

INCLUDING DISTRIBUTION OF RETAIL AND WHOLESALE DEALERS

Compiled from Trade Sources

J. WALTER THOMPSON COMPANY
NEW YORK
CHICAGO BOSTON CLEVELAND
CINCINNATI LONDON

Copyright, 1921
J. Walter Thompson Company
First Edition, 1912
Second Edition, 1918
Third Edition, 1921

312.73
T374p3
REMOTE STORAGE

PREFACE

THE third edition of *Population and Its Distribution* is based on the 1920 Census of the Population of the United States.

The Census authorities were frequently consulted and the Company wishes to express its appreciation for their help and co-operation and especially to acknowledge its indebtedness to Mr. William C. Hunt, Chief Statistician for Population, for his generous interest in the work.

The Bureau of the Census began to release the first city counts in April, 1920, and although it did the work in record time, the last of the data needed for this edition was not received until June, 1921. In compiling the material, we were governed in all instances by the rulings of the Bureau of the Census. Of particular importance is the Census definition of urban population; defined as "that residing in cities and other incorporated places of 2,500 inhabitants or more." However, "in Massachusetts, Rhode Island, and New Hampshire (except in two instances) it is not the practice, as in other states, to have municipal incorporations, such as villages, within the limits of the town, and no town becomes a city until its population is much in excess of 2,500. For this reason it has been necessary to include in the urban territory of these states not only the population of cities but that of all towns having over 2,500 inhabitants. The 'urban' area in each of these three states includes, therefore, some population which in other states would be classed as 'rural' but it is not thought that the proportion of urban population is greatly increased thereby."

In Maine and Connecticut there are a considerable number of unincorporated places with a population of 2,500 or more. For this reason they are listed separately for the convenience of those desirous of making a detailed study of these states. In the tables giving group totals which follow the census procedure, the totals for these places are included in the totals for the rural population of each state, since although they do have a population of 2,500 or more they are not incorporated. In New Hampshire on account

General 8 mx22 ST 4.50 = 3 cd
492893

of the great number of unincorporated places under 2,500 they have been listed separately.

State totals for the number of families are estimates. They were obtained by dividing the total state population by 4.5, the average number of persons to a family in the United States in 1910. The Census authorities, when consulted, advised the use of this figure although they thought it a little high as the average number of persons to a family has been steadily decreasing since 1890.

Reference is made throughout the book to cities "falling within adjacent territory of" other cities, e.g., "Lynn, Massachusetts falling within the adjacent territory of Boston, Massachusetts," etc. These selections are based on the 1910 census as similar data for 1920 are not yet available.

Miscellaneous state data are given on the pages with the individual state maps, as well as summarized at the close of the state tables. These figures, with the exception of those for autos and trucks, electric passenger cars, electrically wired houses, and central power stations, are official government figures, and in each case include a statement of sources. These data have been collected at irregular intervals but are the latest available at this time.

An explanation regarding the statistics on the distribution of wholesale and retail dealers throughout the United States is given on page 304 immediately preceding the tables.

J. WALTER THOMPSON COMPANY

244 *Madison Avenue*
New York City
August 1, 1921

ERRATA

Page 8, under *Population* 1910, Akron, Ohio, for "169,067" read "69,067"

Page 26, under 500 group, for "111" read "114"

Page 64, under 500 group, for "85,348" read "85,669"

Page 130, Kalamazoo, for "38,487" read "48,487"; footnote does not apply to Port Huron, Ishpeming, Manistee and Menominee

Page 141, under 500 group, for "375" read "386"

Page 182, footnote (1) does not apply to Dunkirk

Page 249, 5,000 to 10,000 group, for "190,297" read "190,279"

Page 308, under Dry Goods Retail, New York, for "4,061" read "6,302"

TABLE OF CONTENTS

	Page
Preface	v
Introduction	ix
Population, area in square miles, density of population and per cent of population by states	1
Map: Population per square mile by states	3
Classification of cities and towns by groups according to population	4
Population of the United States by states: 1920 and 1910, with number and per cent of increase and with rank	5
Population of cities in the United States having 100,000 inhabitants and over 1920 and 1910, with number and per cent of increase and with rank	7
Population of cities in the United States having 50,000 to 100,000 inhabitants: 1920 and 1910, with number and per cent of increase and with rank	9
Population of cities of 25,000 to 50,000 inhabitants with their per cent of increase since 1910	12
Cities of 50,000 and over in the United States which have increased over 25 per cent in population since 1910	15
Population, number of families, and per cent of urban and rural population in the United States, by states	18
Foreign born white population in the United States, 1920	20
Map: Location of cities of 50,000 inhabitants and over in the United States	21
Population by states, cities and towns	
Alabama	22
Arizona	27
Arkansas	30
California	35
Colorado	41
Connecticut	45
Delaware	51
District of Columbia	54
Florida	55
Georgia	59
Idaho	65
Illinois	68
Indiana	80
Iowa	87
Kansas	95
Kentucky	101
Louisiana	106
Maine	110

TABLE OF CONTENTS (*continued*)

	Page
Maryland	117
Massachusetts	121
Michigan	128
Minnesota	135
Mississippi	142
Missouri	147
Montana	154
Nebraska	158
Nevada	164
New Hampshire	166
New Jersey	171
New Mexico	177
New York	180
North Carolina	189
North Dakota	194
Ohio	198
Oklahoma	208
Oregon	214
Pennsylvania	218
Rhode Island	231
South Carolina	234
South Dakota	238
Tennessee	242
Texas	247
Utah	255
Vermont	259
Virginia	262
Washington	266
West Virginia	271
Wisconsin	275
Wyoming	282
Summary of state data	285
Personal and corporation income and tax by states, calendar year 1918	290
Subscription to Fourth Liberty Loan by states, 1918	293
Subscription to Fourth Liberty Loan by cities, 1918	296
Distribution of retail and wholesale dealers in the United States	303
Explanation of dealer tables	304
Number of retail and wholesale dealers classified by trades in the United States	305
Number of retail and wholesale dealers classified by trades in cities of 50,000 and over	313

THE SALES PROBLEM WHICH LED US TO PUBLISH THIS BOOK

Though differing in detail for each firm, in effect, the same problem confronts every company which has a product to sell

IN 1904 one of our clients who sold his product direct to the retailer, stated he could afford to have his salesmen cover all towns of 2,500 or over. Except in very large cities, he sold through exclusive dealers. He had 800 accounts on his books.

On referring to atlases it developed that there were 1,891 towns of 2,500 population or over. Obviously he had only forty-two per cent distribution.

It would seem that the incentive to secure the great volume of new business possible would have led to immediate action; but such was not the case.

The additional towns could not be added profitably by merely adding salesmen. Salesmen already covering the territories would have to be re-routed. Personal readjustments for men old in their respective territories were involved—in fact the whole chain of circumstances which unless faced with determination leads to the indefinite postponement of action. Unless the necessary readjustments were faced, however, this manufacturer's business would not grow beyond the increase in volume from existing accounts. New accounts added under the old system would not more than offset the loss among old accounts.

As a starting point for the work of readjustment a list of every town in the United States of 2,500 inhabitants and over was made for this client. These towns were grouped by states and by size.

So useful were the original typewritten sheets on this problem and so immediately did they come into demand for the solution of similar problems that, as soon as the figures of the 1910 census were available we compiled in book form the original issue of *Population and Its Distribution.*

In the great majority of businesses just such problems as that company faced are continually arising.

Whether a concern sells exclusive dealers or all dealers, direct or through the jobber, it continually faces the problem of more thorough working or greater intensity of effort.

In some instances this work can be done most effectively by salesmen, in some by advertising and in others by a combination of both.

Whatever the method of selling, the basis for adequate work is the knowledge of markets as constituted by the distribution of population.

Under present conditions of greater sales resistance, the increase in results secured from operating with a full vision of all the facts will constitute in many instances the margin between work done at a profit or at a loss.

Population and Its Distribution in its two earlier editions has been found a convenient and necessary tool by hundreds of corporations.

The third edition gives the 1920 census figures just available. In addition to listing all towns in the United States down to 500 inhabitants with their counties, we have added an outline map of each state showing the location of its principal centers. The trade information has been extended to include thirty separate classifications of dealers, wholesale and retail, in the leading trades. These classifications give the number of dealers in each city of 50,000 and over, as well as by states.

Corporation and personal income and tax returns for 1918, subscriptions to the Fourth Liberty Loan, and the number of telephones, farms, post offices, central power stations, automobiles and trucks registered, and the miles of railroads, rural roads, improved roads, etc., are given by states.

This book furnishes the facts which the manufacturer needs for a closer analysis of markets and we believe that the additions we have made will make it even more useful than the former editions.

J. WALTER THOMPSON COMPANY

POPULATION AND ITS DISTRIBUTION

Population, area in square miles, density of population and per cent of population by states

State	*Population*	*Per Cent of U.S. Pop.*	*Land Area in Sq. Miles*	*Pop. per Sq. Mile*
United States	105,710,620	100.0	2,973,774	35.5
Alabama	2,348,174	2.2	51,279	45.8
Arizona	334,162	0.3	113,810	2.9
Arkansas	1,752,204	1.7	52,525	33.4
California	3,426,861	3.2	155,652	22.0
Colorado	939,629	0.9	103,658	9.1
Connecticut	1,380,631	1.3	4,820	286.4
Delaware	223,003	0.2	1,965	113.5
Dist. of Columbia	437,571	0.4	60	7,292.9
Florida	968,470	0.9	54,861	17.7
Georgia	2,895,832	2.7	58,725	49.3
Idaho	431,866	0.4	83,354	5.2
Illinois	6,485,280	6.1	56,043	115.7
Indiana	2,930,390	2.8	36,045	81.3
Iowa	2,404,021	2.3	55,586	43.2
Kansas	1,769,257	1.7	81,774	21.6
Kentucky	2,416,630	2.3	40,181	60.1
Louisiana	1,798,509	1.7	45,409	39.6
Maine	768,014	0.7	29,895	25.7
Maryland	1,449,661	1.4	9,941	145.8
Massachusetts	3,852,356	3.6	8,039	479.2
Michigan	3,668,412	3.5	57,480	63.8
Minnesota	2,387,125	2.3	80,858	29.5
Mississippi	1,790,618	1.7	46,362	38.6
Missouri	3,404,055	3.2	68,727	49.5
Montana	548,889	0.5	146,131	3.8
Nebraska	1,296,372	1.2	76,808	16.9
Nevada	77,407	0.1	109,821	0.7
New Hampshire	443,083	0.4	9,031	49.1
New Jersey	3,155,900	3.0	7,514	420.0
New Mexico	360,350	0.3	122,503	2.9
New York	10,385,227	9.8	47,654	217.9
North Carolina	2,559,123	2.4	48,740	52.5
North Dakota	646,872	0.6	70,183	9.2
Ohio	5,759,394	5.4	40,740	141.4
Oklahoma	2,028,283	1.9	69,414	29.2
Oregon	783,389	0.7	95,607	8.2

Population, area in square miles, density of population and the per cent of population by states (*continued*)

State	*Population*	*Per Cent of U.S. Pop.*	*Land Area in Sq. Miles*	*Pop. per Sq. Mile*
Pennsylvania	8,720,017	8.3	44,832	194.5
Rhode Island	604,397	0.6	1,067	566.4
South Carolina	1,683,724	1.6	30,495	55.2
South Dakota	636,547	0.6	76,868	8.3
Tennessee	2,337,885	2.2	41,687	56.1
Texas	4,663,228	4.4	262,398	17.8
Utah	449,396	0.4	82,184	5.5
Vermont	352,428	0.3	9,124	38.6
Virginia	2,309,187	2.2	40,262	57.4
Washington	1,356,621	1.3	66,836	20.3
West Virginia	1,463,701	1.4	24,022	60.9
Wisconsin	2,632,067	2.5	55,256	47.6
Wyoming	194,402	0.2	97,548	2.0

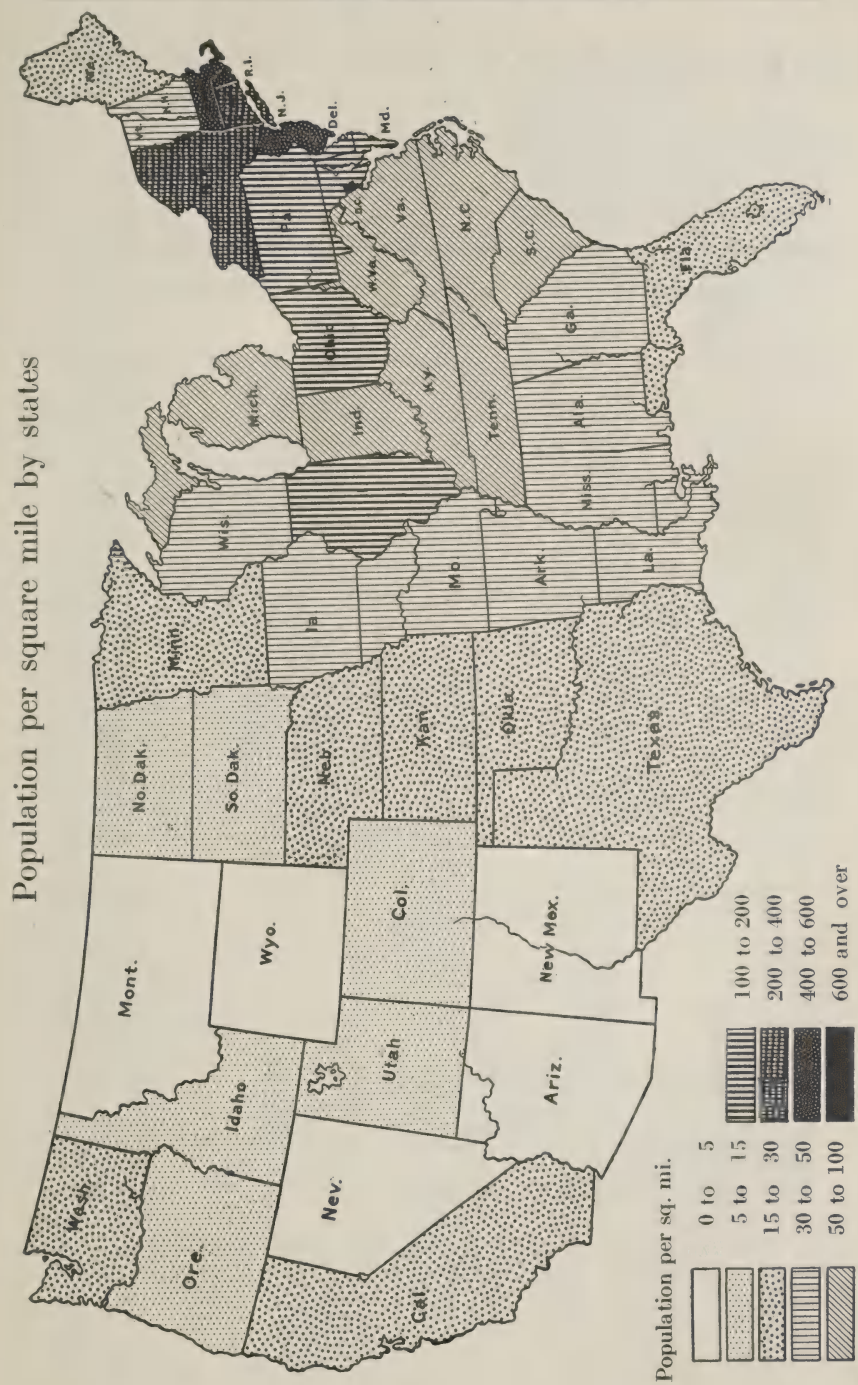
Population per square mile by states
Wash.
Ore.
Cal.
Idaho
Nev.
Mont.
Wyo.
Utah
Ariz.
Col.
New Mex.
No. Dak.
So. Dak.
Neb.
Kan.
Okla.
Texas
Minn.
Ia.
Mo.
Ark.
La.
Wis.
Mich.
Ind.
Ill.
Ky.
Tenn.
Miss.
Ala.
Ga.
Fla.
S.C.
N.C.
Va.
W.Va.
Pa.
N.Y.
Vt.
N.H.
Me.
Mass.
R.I.
N.J.
Del.
Md.
Population per sq. mi.
0 to 5
5 to 15
15 to 30
30 to 50
50 to 100
100 to 200
200 to 400
400 to 600
600 and over

POPULATION OF THE UNITED STATES

Population, 105,710,620
Families,* 23,491,249—(Estimated)
Foreign born,† 13,703,987
Negroes, 10,463,013

Classification of cities and towns by groups according to population

Group	*Number of Places*	*Population*	*Per Cent*
Total		105,710,620	100.0
1,000,000 and over	3	10,145,532	9.6
500,000 to 1,000,000	9	6,223,769	5.9
400,000 to 500,000	4	1,710,489	1.6
300,000 to 400,000	5	1,721,717	1.6
200,000 to 300,000	12	2,921,323	2.8
100,000 to 200,000	35	4,706,496	4.5
50,000 to 100,000	76	5,265,747	5.0
25,000 to 50,000	143	5,075,041	4.8
15,000 to 25,000	200	3,798,325	3.6
10,000 to 15,000	259	3,144,417	3.0
5,000 to 10,000	721	4,997,794	4.7
2,500 to 5,000	1,321	4,596,473	4.3
Rural—Under 2,500		51,403,497	48.6

**See preface*
†Preliminary figure, subject to revision

Population of the United States by states: 1920 and 1910, with number and per cent of increase and with rank

State	Population		Increase* 1910—1920		Rank
	1920	1910	Number	Per Cent	
United States	105,710,620	91,972,266	13,738,354	14.9	
Alabama	2,348,174	2,138,093	210,081	9.8	18
Arizona	334,162	204,354	129,808	63.5	46
Arkansas	1,752,204	1,574,449	177,755	11.3	25
California	3,426,861	2,377,549	1,049,312	44.1	8
Colorado	939,629	799,024	140,605	17.6	33
Connecticut	1,380,631	1,114,756	265,875	23.9	29
Delaware	223,003	202,322	20,681	10.2	47
Dist.ofColumbia	437,571	331,069	106,502	32.2	42
Florida	968,470	752,619	215,851	28.7	32
Georgia	2,895,832	2,609,121	286,711	11.0	12
Idaho	431,866	325,594	106,272	32.6	43
Illinois	6,485,280	5,638,591	846,689	15.0	3
Indiana	2,930,390	2,700,876	229,514	8.5	11
Iowa	2,404,021	2,224,771	179,250	8.1	16
Kansas	1,769,257	1,690,949	78,308	4.6	24
Kentucky	2,416,630	2,289,905	126,725	5.5	15
Louisiana	1,798,509	1,656,388	142,121	8.6	22
Maine	768,014	742,371	25,643	3.5	35
Maryland	1,449,661	1,295,346	154,315	11.9	28
Massachusetts	3,852,356	3,366,416	485,940	14.4	6
Michigan	3,668,412	2,810,173	858,239	30.5	7
Minnesota	2,387,125	2,075,708	311,417	15.0	17
Mississippi	1,790,618	1,797,114	−6,496	−0.4	23
Missouri	3,404,055	3,293,335	110,720	3.4	9
Montana	548,889	376,053	172,836	46.0	39
Nebraska	1,296,372	1,192,214	104,158	8.7	31
Nevada	77,407	81,875	−4,468	−5.5	49
New Hampshire	443,083	430,572	12,511	2.9	41
New Jersey	3,155,900	2,537,167	618,733	24.4	10
New Mexico	360,350	327,301	33,049	10.1	44
New York	10,385,227	9,113,614	1,271,613	13.9	1
North Carolina	2,559,123	2,206,287	352,836	16.0	14
North Dakota	646,872	577,056	69,816	12.0	36
Ohio	5,759,394	4,767,121	992,273	20.8	4

**A minus sign (–) denotes decrease*

Population of the United States by states : 1920 and 1910, with number and per cent of increase and with rank (*continued*)

State	*Population*		*Increase** 1910—1920		*Rank*
	1920	1910	*Number*	*Per Cent*	
Oklahoma	2,028,283	1,657,155	371,128	22.4	21
Oregon	783,389	672,765	110,624	16.4	34
Pennsylvania	8,720,017	7,665,111	1,054,906	13.8	2
Rhode Island	604,397	542,610	61,787	11.4	38
South Carolina	1,683,724	1,515,400	168,324	11.1	26
South Dakota	636,547	583,888	52,659	9.0	37
Tennessee	2,337,885	2,184,789	153,096	7.0	19
Texas	4,663,228	3,896,542	766,686	19.7	5
Utah	449,396	373,351	76,045	20.4	40
Vermont	352,428	355,956	−3,528	−1.0	45
Virginia	2,309,187	2,061,612	247,575	12.0	20
Washington	1,356,621	1,141,990	214,631	18.8	30
West Virginia	1,463,701	1,221,119	242,582	19.9	27
Wisconsin	2,632,067	2,333,860	298,207	12.8	13
Wyoming	194,402	145,965	48,437	33.2	48

**A minus sign (−) denotes decrease*

Population of cities in the United States having 100,000 inhabitants and over: 1920 and 1910, with number and per cent of increase and with rank

City	Population		Increase*		Rank
	1920	1910	Number	Per Cent	
New York City, N. Y.	5,620,048	4,766,883	853,165	17.9	1
Manhattan Borough	2,284,103	2,331,542	−47,439	−2.0	
Bronx Borough	732,016	430,980	301,036	69.8	
Brooklyn Borough	2,018,356	1,634,351	384,005	23.5	
Queens Borough	469,042	284,041	185,001	65.1	
Richmond Borough	116,531	85,969	30,562	35.6	
Chicago, Ill.	2,701,705	2,185,283	516,422	23.6	2
Philadelphia, Pa.	1,823,779	1,549,008	274,771	17.7	3
Detroit, Mich.	993,678	465,766	527,912	113.3	4
Cleveland, Ohio	796,841	560,663	236,178	42.1	5
St. Louis, Mo.	772,897	687,029	85,868	12.5	6
Boston, Mass.†	748,060	670,585	77,475	11.6	7
Baltimore, Md.	733,826	558,485	175,341	31.4	8
Pittsburgh, Pa.	588,343	533,905	54,438	10.2	9
Los Angeles, Cal.	576,673	319,198	257,475	80.7	10
Buffalo, N. Y.	506,775	423,715	83,060	19.6	11
San Francisco, Cal.	506,676	416,912	89,764	21.5	12
Milwaukee, Wis.	457,147	373,857	83,290	22.3	13
Washington, D. C.	437,571	331,069	106,502	32.2	14
Newark, N. J.	414,524	347,469	67,055	19.3	15
Cincinnati, Ohio	401,247	363,591	37,656	10.4	16
New Orleans, La.	387,219	339,075	48,144	14.2	17
Minneapolis, Minn.	380,582	301,408	79,174	26.3	18
Kansas City, Mo.	324,410	248,381	76,029	30.6	19
Seattle, Wash.	315,312	237,194	78,118	32.9	20
Indianapolis, Ind.	314,194	233,650	80,544	34.5	21
Jersey City, N. J.	298,103	267,779	30,324	11.3	22
Rochester, N. Y.	295,750	218,149	77,601	35.6	23
Portland, Ore.	258,288	207,214	51,074	24.6	24
Denver, Colo.	256,491	213,381	43,110	20.2	25
Toledo, Ohio	243,164	168,497	74,667	44.3	26
Providence, R. I.	237,595	224,326	13,269	5.9	27
Columbus, Ohio	237,031	181,511	55,520	30.6	28

**A minus sign (−) denotes decrease*

† Hyde Park town annexed to Boston city since 1910

Population of cities in the United States having 100,000 inhabitants and over: 1920 and 1910, with number and per cent of increase and with rank (*continued*)

City	Population		Increase		Rank
	1920	1910	Number	Per Cent	
Louisville, Ky.	234,891	223,928	10,963	4.9	29
St. Paul, Minn.	234,698	214,744	19,954	9.3	30
Oakland, Cal.	216,261	150,174	66,087	44.0	31
Akron, Ohio	208,435	169,067	139,368	201.8	32
Atlanta, Ga.	200,616	154,839	45,839	29.6	33
Omaha, Nebr.†	191,601	124,096	67,505	54.4	34
Worcester, Mass.	179,754	145,986	33,768	23.1	35
Birmingham, Ala.	178,806	132,685	46,121	34.8	36
Syracuse, N. Y.	171,717	137,249	34,468	25.1	37
Richmond, Va.	171,667	127,628	44,039	34.5	38
New Haven, Conn.	162,537	133,605	28,932	21.7	39
Memphis, Tenn.	162,351	131,105	31,246	23.8	40
San Antonio, Texas	161,379	96,614	64,765	67.0	41
Dallas, Texas	158,976	92,104	66,872	72.6	42
Dayton, Ohio	152,559	116,577	35,982	30.9	43
Bridgeport, Conn.	143,555	102,054	41,501	40.7	44
Houston, Texas	138,276	78,800	59,476	75.5	45
Hartford, Conn.	138,036	98,915	39,121	39.6	46
Scranton, Pa.	137,783	129,867	7,916	6.1	47
Grand Rapids, Mich.	137,634	112,571	25,063	22.3	48
Paterson, N. J.	135,875	125,600	10,275	8.2	49
Youngstown, Ohio	132,358	79,066	53,292	67.4	50
Springfield, Mass.	129,614	88,926	40,688	45.8	51
Des Moines, Iowa	126,468	86,368	40,100	46.4	52
New Bedford, Mass.	121,217	96,652	24,565	25.4	53
Fall River, Mass.	120,485	119,295	1,190	1.0	54
Trenton, N. J.	119,289	96,815	22,474	23.2	55
Nashville, Tenn.	118,342	110,364	7,978	7.2	56
Salt Lake City, Utah	118,110	92,777	25,333	27.3	57
Camden, N. J.	116,309	94,538	21,771	23.0	58
Norfolk, Va.	115,777	67,452	48,325	71.6	59
Albany, N. Y.	113,344	100,253	13,091	13.1	60
Lowell, Mass.	112,759	106,294	6,465	6.1	61
Wilmington, Del.	110,168	87,411	22,757	26.0	62
Cambridge, Mass.	109,694	104,839	4,855	4.6	63

†*Omaha and South Omaha cities consolidated since* 1910

Population of cities in the United States having 100,000 inhabitants and over : 1920 and 1910, with number and per cent of increase and with rank (*continued*)

City	Population		Increase		Rank
	1920	1910	Number	Per Cent	
Reading, Pa.	107,784	96,071	11,713	12.2	64
Fort Worth, Texas	106,482	73,312	33,170	45.2	65
Spokane, Wash.	104,437	104,402	35	0.0†	66
Kansas City, Kansas	101,177	82,331	18,846	22.9	67
Yonkers, N. Y.	100,176	79,803	20,373	25.5	68

Population of cities in the United States having 50,000 to 100,000 inhabitants: 1920 and 1910, with number and per cent of increase and with rank

City	Population		Increase		Rank
	1920	1910	Number	Per Cent	
Lynn, Mass.	99,148	89,336	9,812	11.0	69
Duluth, Minn.	98,917	78,466	20,451	26.1	70
Tacoma, Wash.	96,965	83,743	13,222	15.8	71
Elizabeth, N. J.	95,783	73,409	22,374	30.5	72
Lawrence, Mass.	94,270	85,892	8,378	9.8	73
Utica, N. Y.	94,156	74,419	19,737	26.5	74
Erie, Pa.	93,372	66,525	26,847	40.4	75
Somerville, Mass.	93,091	77,236	15,855	20.5	76
Waterbury, Conn.	91,715	73,141	18,574	25.4	77
Flint, Mich.	91,599	38,550	53,049	137.6	78
Jacksonville, Fla.	91,558	57,699	33,859	58.7	79
Oklahoma City, Okla.	91,295	64,205	27,090	42.2	80
Schenectady, N. Y.	88,723	72,826	15,897	21.8	81
Canton, Ohio	87,091	50,217	36,874	73.4	82
Fort Wayne, Ind.	86,549	63,933	22,616	35.4	83
Evansville, Ind.	85,264	69,647	15,617	22.4	84
Savannah, Ga.	83,252	65,064	18,188	28.0	85
Manchester, N. H.	78,384	70,063	8,321	11.9	86
St. Joseph, Mo.	77,939	77,403	536	0.7	87

†*Less than one tenth of one per cent*

Population of cities in the United States having 50,000 to 100,000 inhabitants: 1920 and 1910, with number and per cent of increase and with rank (*continued*)

City	Population		Increase*		Rank
	1920	1910	Number	Per Cent	
Knoxville, Tenn.	77,818	36,346	41,472	114.1	88
El Paso, Texas	77,560	39,279	38,281	97.5	89
Bayonne, N. J.	76,754	55,545	21,209	38.2	90
Peoria, Ill.	76,121	66,950	9,171	13.7	91
Harrisburg, Pa.	75,917	64,186	11,731	18.3	92
San Diego, Cal.	74,683	39,578	35,105	88.7	93
Wilkes-Barre, Pa.	73,833	67,105	6,728	10.0	94
Allentown, Pa.	73,502	51,913	21,589	41.6	95
Wichita, Kans.	72,217	52,450	19,767	37.7	96
Tulsa, Okla.	72,075	18,182	53,893	296.4	97
Troy, N. Y.	72,013	76,813	−4,800	−6.2	98
Sioux City, Iowa	71,227	47,828	23,399	48.9	99
South Bend, Ind.	70,983	53,684	17,299	32.2	100
Portland, Me.	69,272	58,571	10,701	18.3	101
Hoboken, N. J.	68,166	70,324	−2,158	−3.1	102
Charleston, S. C.	67,957	58,833	9,124	15.5	103
Johnstown, Pa.	67,327	55,482	11,845	21.3	104
Binghamton, N. Y.	66,800	48,443	18,357	37.9	105
East St. Louis, Ill.	66,767	58,547	8,220	14.0	106
Brockton, Mass.	66,254	56,878	9,376	16.5	107
Terre Haute, Ind.	66,083	58,157	7,926	13.6	108
Sacramento, Cal.	65,908	44,696	21,212	47.5	109
Rockford, Ill.	65,651	45,401	20,250	44.6	110
Little Rock, Ark.	65,142	45,941	19,201	41.8	111
Pawtucket, R. I.	64,248	51,622	12,626	24.5	112
Passaic, N. J.	63,841	54,773	9,068	16.6	113
Saganaw, Mich.	61,903	50,510	11,393	22.6	114
Springfield, Ohio	60,840	46,921	13,919	29.7	115
Mobile, Ala.	60,777	51,521	9,256	18.0	116
Altoona, Pa.	60,331	52,127	8,204	15.7	117
Holyoke, Mass.	60,203	57,730	2,473	4.3	118
New Britain, Conn.	59,316	43,916	15,400	35.1	119
Springfield, Ill.	59,183	51,678	7,505	14.5	120
Racine, Wis.	58,593	38,002	20,591	54.2	121
Chester, Pa.	58,030	38,537	19,493	50.6	122

**A minus sign (−) denotes decrease*

Population of cities in the United States having 50,000 to 100,000 inhabitants: 1920 and 1910, with number and per cent of increase and with rank (*continued*)

City	Population		Increase		Rank
	1920	1910	Number	Per Cent	
Chattanooga, Tenn.	57,895	44,604	13,291	29.8	123
Lansing, Mich.	57,327	31,229	26,098	83.6	124
Covington, Ky.	57,121	53,270	3,851	7.2	125
Davenport, Iowa	56,727	43,028	13,699	31.8	126
Wheeling, W. Va.	56,208	41,641	14,567	35.0	127
Berkeley, Cal.	56,036	40,434	15,602	38.6	128
Long Beach, Cal.	55,593	17,809	37,784	212.2	129
Gary, Ind.	55,378	16,802	38,576	229.6	130
Lincoln, Nebr.	54,948	43,973	10,975	25.0	131
Portsmouth, Va.	54,387	33,190	21,197	63.9	132
Haverhill, Mass.	53,884	44,115	9,769	22.1	133
Lancaster, Pa.	53,150	47,227	5,923	12.5	134
Macon, Ga.	52,995	40,665	12,330	30.3	135
Augusta, Ga.	52,548	41,040	11,508	28.0	136
Tampa, Fla.	51,608	37,782	13,826	36.6	137
Roanoke, Va.	50,842	34,874	15,968	45.8	138
Niagara Falls, N. Y.	50,760	30,445	20,315	66.7	139
East Orange, N. J.	50,710	34,371	16,339	47.5	140
Atlantic City, N. J.	50,707	46,150	4,557	9.9	141
Bethlehem, Pa.	50,358	12,837	37,521	292.3	142
Huntington, W. Va.	50,177	31,161	19,016	61.0	143
Topeka, Kans.	50,022	43,684	6,338	14.5	144

Population of cities of 25,000 to 50,000 inhabitants, with their per cent of increase since 1910

City	1920	Per Cent Increase* 1910–1920	City	1920	Per Cent Increase* 1910–1920
Malden, Mass.	49,103	10.6	Butte, Mont.	41,611	6.2
Hamtramck, Mich.	48,615	1266.0	Lexington, Ky.	41,534	18.3
Kalamazoo, Mich.	48,487	22.9	Lima, Ohio	41,326	35.5
Winston-Salem, N. C.	48,395	113.2	Fitchburg, Mass.	41,029	8.5
Jackson, Mich.	48,374	53.9	Kenosha, Wis.	40,472	89.4
Quincy, Mass.	47,876	46.7	Beaumont, Texas	40,422	95.8
Bay City, Mich.	47,554	5.3	Stockton, Cal.	40,296	73.3
York, Pa.	47,512	6.2	Everett, Mass.	40,120	19.8
McKeesport, Pa.	46,781	9.6	Wichita Falls, Texas	40,079	388.8
Highland Park, Mich.	46,499	1028.6	West Hoboken, N.J.	40,074	13.2
Charlotte, N. C.	46,338	36.2	Stamford town, Conn.†	40,067	38.9
Newton, Mass.	46,054	15.7	Oak Park, Ill.	39,858	105.0
Cedar Rapids, Iowa	45,566	38.9	Hamilton, Ohio	39,675	12.5
Elmira, N. Y.	45,393	22.1	Superior, Wis.	39,671	−1.8
Pasadena, Cal.	45,354	49.7	San Jose, Cal.	39,642	37.0
Fresno, Cal.	45,086	81.1	Springfield, Mo.	39,631	12.6
Cicero, Ill.	44,995	209.1	Charleston, W. Va.	39,608	72.2
New Castle, Pa.	44,938	23.9	Dubuque, Iowa	39,141	1.7
Galveston, Texas	44,255	19.7	Medford, Mass.	39,038	68.6
Shreveport, La.	43,874	56.6	Jamestown, N. Y.	38,917	24.3
Decatur, Ill.	43,818	40.7	Waco, Texas	38,500	45.7
Woonsocket, R. I.	43,496	14.1	Joliet, Ill.	38,442	10.9
Montgomery, Ala.	43,464	14.0	Madison, Wis.	38,378	50.3
Chelsea, Mass.	43,184	33.1	Brookline, Mass.	37,748	35.8
Pueblo, Colo.	43,050	3.1	Columbia, S. C.	37,524	42.6
Mount Vernon, N.Y.	42,726	38.2	Lorain, Ohio	37,295	29.1
Salem, Mass.	42,529	−2.7	Evanston, Ill.	37,234	49.1
Pittsfield, Mass.	41,763	30.0	Taunton, Mass.	37,137	8.4
Lakewood, Ohio	41,732	174.9	Muskegon, Mich.	36,570	52.0
Perth Amboy, N. J	41,707	29.8	Muncie, Ind.	36,524	52.2
			Aurora, Ill.	36,397	22.1

**A minus sign (−) denotes decrease*
†Including Stamford city

Population of cities of 25,000 to 50,000 inhabitants, with their per cent of increase since 1910 (*continued*)

City	1920	*Per Cent Increase** 1910–1920	*City*	1920	*Per Cent Increase** 1910–1920
Waterloo, Iowa	36,230	35.7	Pensacola, Fla.	31,035	35.0
Chicopee, Mass.	36,214	42.6	Green Bay, Wis.	31,017	22.9
New Rochelle, N.Y.	36,213	25.4	Petersburg, Va.	31,012	28.5
Williamsport, Pa.	36,198	13.6	Sheboygan, Wis.	30,955	17.3
Auburn, N. Y.	36,192	4.4	Waltham, Mass.	30,915	11.1
Battle Creek, Mich.	36,164	43.1	Moline, Ill.	30,734	27.0
Council Bluffs, Iowa	36,162	23.5	La Crosse, Wis.	30,421	0.0
Hammond, Ind.	36,004	72.1	Newburgh, N. Y.	30,366	9.2
Quincy, Ill.	35,978	−1.7	Muskogee, Okla.	30,277	19.8
East Chicago, Ill.	35,967	88.3	Newport, R. I.	30,255	11.4
Newport News, Va.	35,596	76.2	Colorado Springs, Colo.	30,105	3.5
Rock Island, Ill.	35,177	44.6	Lynchburg, Va.	30,070	2.0
Poughkeepsie, N. Y.	35,000	25.3	Kokomo, Ind.	30,067	76.8
Austin, Texas	34,876	16.8	West New York, N.J.	29,926	120.7
Meriden town, Conn.†	34,764	8.4	Joplin, Mo.	29,902	−6.8
Pontiac, Mich.	34,273	135.8	Cumberland, Md.	29,837	36.6
Easton, Pa.	33,813	18.5	Anderson, Ind.	29,767	32.4
Danville, Ill.	33,776	21.2	Miami, Fla.	29,571	440.5
Amsterdam, N. Y.	33,524	7.2	Zanesville, Ohio	29,569	5.5
Wilmington, N. C.	33,372	29.6	Cranston, R. I.	29,407	39.3
Orange, N. J.	33,268	12.3	Newport, Ky.	29,317	−3.3
Oshkosh, Wis.	33,162	0.3	Phoenix, Ariz.	29,053	160.9
Portsmouth, Ohio	33,011	40.6	Fort Smith, Ark.	28,870	20.4
Ogden, Utah	32,804	28.2	Revere, Mass.	28,823	58.2
New Brunswick, N. J.	32,779	40.2	Montclair, N. J.	28,810	33.7
Norristown, Pa.	32,319	15.9	Alameda, Cal.	28,806	23.2
Hazelton, Pa.	32,277	26.8	Bloomington, Ill.	28,725	11.5
Lewiston, Maine	31,791	21.1	Steubenville, Ohio	28,508	27.3
Watertown, N. Y.	31,285	17.0	Asheville, N. C.	28,504	51.9
Columbus, Ga.	31,125	51.4	Nashua, N. H.	28,379	9.1
			Hagerstown, Md.	28,064	70.0

**A minus sign (−) denotes decrease*

†*Including Meriden city*

Population of cities of 25,000 to 50,000 inhabitants, with their per cent of increase since 1910 (*continued*)

City	1920	*Per Cent Increase* 1910–1920	*City*	1920	*Per Cent Increase* 1910–1920
Marion, Ohio	27,891	53.0	Newark, Ohio	26,718	5.2
Clarksburg, W. Va.	27,869	202.9	Kingston, N. Y.	26,688	3.0
Mansfield, Ohio	27,824	34.0	Clifton, N. J.	26,470	123.0
Norwalk, Conn.	27,743	14.6	Rome, N. Y.	26,341	28.5
Plainfield, N. J.	27,700	34.8	Bangor, Maine	25,978	4.7
Everett, Wash.	27,644	11.4	Port Huron, Mich.	25,944	37.5
Elgin, Ill.	27,454	5.7	New London, Conn.	25,688	30.7
East Cleveland, Ohio	27,292	197.3	Bellingham, Wash.	25,585	5.3
Warren, Ohio	27,050	144.1	Irvington, N. J.	25,480	114.5
Richmond, Ind.	26,765	19.9	Sioux Falls, S. D.	25,202	78.8
Kearny, N. J.	26,724	43.2			

Cities of 50,000 inhabitants and over in the United States which have increased over 25 per cent in population since 1910

City	Population		Increase	
	1920	1910	Number	Per Cent
Akron, Ohio	208,435	69,067	139,368	201.8
Allentown, Pa.	73,502	51,913	21,589	41.6
Atlanta, Ga.	200,616	154,839	45,777	29.6
Augusta, Ga.	52,548	41,040	11,508	28.0
Baltimore, Md.	733,826	558,485	175,341	31.4
Bayonne, N. J.	76,754	55,545	21,209	38.2
Berkeley, Cal.	56,036	40,434	15,602	38.6
Binghamton, N. Y.	66,800	48,443	18,357	37.9
Birmingham, Ala.	178,806	132,685	46,121	34.8
Bridgeport, Conn.	143,555	102,054	41,501	40.7
Canton, Ohio	87,091	50,217	36,874	73.4
Chattanooga, Tenn.	57,895	44,604	13,291	29.8
Chester, Pa.	58,030	38,537	19,493	50.6
Cleveland, Ohio	796,841	560,663	236,178	42.1
Columbus, Ohio	237,031	181,511	55,520	30.6
Dallas, Texas	158,976	92,104	66,872	72.6
Davenport, Iowa	56,727	43,028	13,699	31.8
Dayton, Ohio	152,559	116,577	35,982	30.9
Des Moines, Iowa	126,468	86,368	40,100	46.4
Detroit, Mich.	993,678	465,766	527,912	113.3
Duluth, Minn.	98,917	78,466	20,451	26.1
East Orange, N. J.	50,710	34,371	16,339	47.5
El Paso, Texas	77,560	39,279	38,281	97.5
Elizabeth, N. J.	95,783	73,409	22,374	30.5
Erie, Pa.	93,372	66,525	26,847	40.4
Flint, Mich.	91,599	38,550	53,049	137.6
Fort Worth, Texas	106,482	73,312	33,170	45.2
Fort Wayne, Ind.	86,549	63,933	22,616	35.4
Gary, Ind.	55,378	16,802	38,576	229.6
Hartford, Conn.	138,036	98,915	39,121	39.6
Houston, Texas	138,276	78,800	59,476	75.5
Huntington, W. Va.	50,177	31,161	19,016	61.0
Indianapolis, Ind.	314,194	233,650	80,544	34.5
Jacksonville, Fla.	91,558	57,699	33,859	58.7
Kansas City, Mo.	324,410	248,381	76,029	30.6
Knoxville, Tenn.	77,818	36,346	41,472	114.1
Lansing, Mich.	57,327	31,229	26,098	83.6
Lincoln, Neb.	54,948	43,973	10,975	25.0

Cities of 50,000 inhabitants and over in the United States which have increased over 25 per cent in population since 1910 (*continued*)

City	Population		Increase	
	1920	1910	Number	Per Cent
Little Rock, Ark.	65,142	45,941	19,201	41.8
Long Beach, Cal.	55,593	17,809	37,784	212.2
Los Angeles, Cal.	576,673	319,198	257,475	80.7
Macon, Ga.	52,995	40,665	12,330	30.3
Minneapolis, Minn.	380,582	301,408	79,174	26.3
New Bedford, Mass.	121,217	96,652	24,565	25.4
New Britain, Conn.	59,316	43,916	15,400	35.1
New York, N. Y.				
Bronx Borough	732,016	430,980	301,036	69.8
Queens Borough	469,042	284,041	185,001	65.1
Richmond Borough	116,531	85,969	30,562	35.6
Niagara Falls, N. Y.	50,760	30,445	20,315	66.7
Norfolk, Va.	115,777	67,452	48,325	71.6
Oakland, Cal.	216,261	150,174	66,087	44.0
Oklahoma City, Okla.	91,295	64,205	27,090	42.2
Omaha, Neb.	191,601	124,096	67,505	54.4
Portsmouth, Va.	54,387	33,190	21,197	63.9
Racine, Wis.	58,593	38,002	20,591	54.2
Richmond, Va.	171,667	127,628	44,039	34.5
Roanoke, Va.	50,842	34,874	15,968	45.8
Rochester, N. Y.	295,750	218,149	77,601	35.6
Rockford, Ill.	65,651	45,401	20,250	44.6
Sacramento, Cal.	65,908	44,696	21,212	47.5
Salt Lake City, Utah	118,110	92,777	25,333	27.3
San Antonio, Texas	161,379	96,614	64,765	67.0
San Diego, Cal.	74,683	39,578	35,105	88.7
Savannah, Ga.	83,252	65,064	18,188	28.0
Seattle, Wash.	315,312	237,194	78,118	32.9
Sioux City, Iowa	71,227	47,828	23,399	48.9
South Bend, Ind.	70,983	53,684	17,299	32.2
Springfield, Mass.	129,614	88,926	40,688	45.8
Springfield, Ohio	60,840	46,921	13,919	29.7
Syracuse, N. Y.	171,717	137,249	34,468	25.1
Tampa, Fla.	51,608	37,782	13,826	36.6
Toledo, Ohio	243,164	168,497	74,667	44.3
Tulsa, Okla.	72,075	18,182	53,893	296.4
Utica, N. Y.	94,156	74,419	19,737	26.5
Washington, D. C.	437,571	331,069	106,502	32.2

Cities of 50,000 inhabitants and over in the United States which have increased over 25 per cent in population since 1910 (*continued*)

City	*Population*		*Increase*	
	1920	1910	*Number*	*Per Cent*
Waterbury, Conn.	91,715	73,141	18,574	25.4
Wheeling, W. Va.	56,208	41,641	14,567	35.0
Wichita, Kansas	72,217	52,450	19,767	37.7
Wilmington, Del.	110,168	87,411	22,757	26.0
Yonkers, N. Y.	100,176	79,803	20,373	25.5
Youngstown, Ohio	132,358	79,066	53,292	67.4

Population, number of families and per cent of urban and rural population in the United States by states

State	*Population*	*Number* Families*	*Per Cent Urban*	*Per Cent Rural*
United States	105,710,620	23,491,249	51.4	48.6
Alabama	2,348,174	521,816	21.7	78.3
Arizona	334,162	74,258	35.2	64.8
Arkansas	1,752,204	389,379	16.6	83.4
California	3,426,861	761,525	68.0	32.0
Colorado	939,629	208,806	48.3	51.7
Connecticut	1,380,631	306,807	67.8	32.2
Delaware	223,003	49,556	54.2	45.8
Dist. of Columbia	437,571	97,238	100.0	.0
Florida	968,470	215,216	36.8	63.2
Georgia	2,895,832	643,518	25.1	74.9
Idaho	431,866	95,970	27.6	72.4
Illinois	6,485,280	1,441,173	67.9	32.1
Indiana	2,930,390	651,198	50.6	49.4
Iowa	2,404,021	534,227	36.4	63.6
Kansas	1,769,257	393,168	34.9	65.1
Kentucky	2,416,630	537,029	26.2	73.8
Louisiana	1,798,509	399,669	34.9	65.1
Maine	768,014	170,670	39.0	61.0
Maryland	1,449,661	322,147	60.0	40.0
Massachusetts	3,852,356	856,079	94.8	5.2
Michigan	3,668,412	815,203	61.1	38.9
Minnesota	2,387,125	530,472	44.1	55.9
Mississippi	1,790,618	397,915	13.4	86.6
Missouri	3,404,055	756,457	46.7	53.3
Montana	548,889	121,975	31.3	68.7
Nebraska	1,296,372	288,083	31.2	68.8
Nevada	77,407	17,202	19.7	80.3
New Hampshire	443,083	98,463	63.1	36.9
New Jersey	3,155,900	701,311	78.4	21.6
New Mexico	360,350	80,078	18.0	82.0
New York	10,385,227	2,307,828	82.7	17.3
North Carolina	2,559,123	568,694	19.1	80.9
North Dakota	646,872	143,749	13.6	86.4
Ohio	5,759,394	1,279,865	63.8	36.2
Oklahoma	2,028,283	450,730	26.6	73.4

**Estimated, see preface*

Population, number of families and per cent of urban and rural population in the United States by states (*continued*)

State	*Population*	*Number* Families*	*Per Cent Urban*	*Per Cent Rural*
Oregon	783,389	174,086	49.9	50.1
Pennsylvania	8,720,017	1,937,782	64.3	35.7
Rhode Island	604,397	134,310	97.5	2.5
South Carolina	1,683,724	374,161	17.5	82.5
South Dakota	636,547	141,455	16.0	84.0
Tennessee	2,337,885	519,530	26.1	73.9
Texas	4,663,228	1,036,273	32.4	67.6
Utah	449,396	99,866	48.0	52.0
Vermont	352,428	78,317	31.2	68.8
Virginia	2,309,187	513,153	29.2	70.8
Washington	1,356,621	301,471	55.2	44.8
West Virginia	1,463,701	325,267	25.2	74.8
Wisconsin	2,632,067	584,904	47.3	52.7
Wyoming	194,402	43,200	29.5	70.5

**Estimated, see preface*

Foreign born white population of the United States 1920*

State	*Foreign Born White*
United States	13,707,987
Alabama	17,662
Arizona	78,099
Arkansas	13,975
California	681,654
Colorado	116,954
Connecticut	376,513
Delaware	19,810
Dist. of Columbia	28,548
Florida	43,008
Georgia	16,186
Idaho	38,963
Illinois	1,204,403
Indiana	150,868
Iowa	225,647
Kansas	110,578
Kentucky	30,780
Louisiana	44,781
Maine	107,300
Maryland	102,148
Massachusetts	1,077,072
Michigan	726,214
Minnesota	485,261
Mississippi	8,019
Missouri	185,893
Montana	93,447
Nebraska	149,652
Nevada	14,802
New Hampshire	91,154
New Jersey	738,761
New Mexico	29,077
New York	2,783,773
North Carolina	7,099
North Dakota	131,486
Ohio	678,647
Oklahoma	39,951
Oregon	102,149
Pennsylvania	1,387,298
Rhode Island	173,366
South Carolina	6,401
South Dakota	82,372
Tennessee	15,479
Texas	360,071
Utah	56,429
Vermont	44,499
Virginia	30,784
Washington	249,818
West Virginia	61,899
Wisconsin	459,904
Wyoming	25,243

**These figures are preliminary, subject to revision*

Location of cities of 50,000 and over

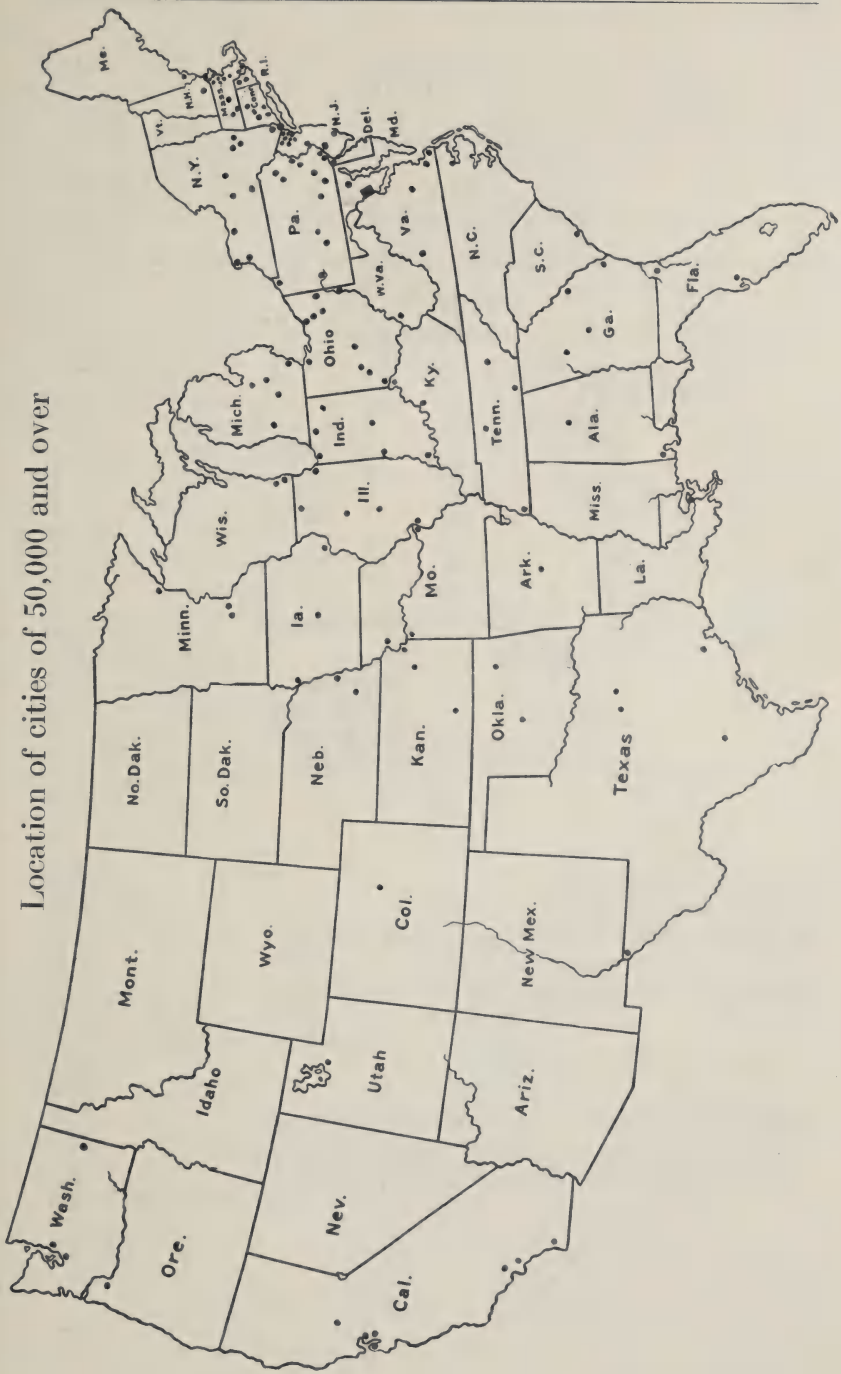

ALABAMA

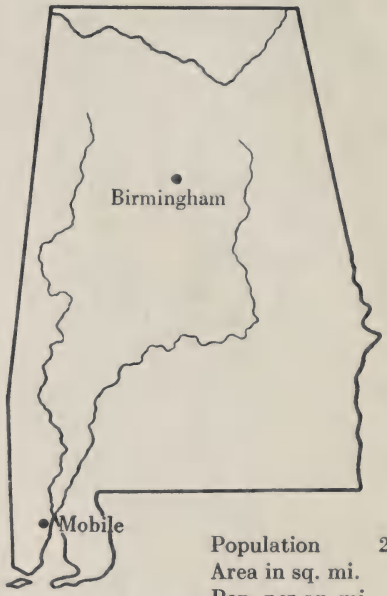

Location of cities of 50,000 and over

Population	2,348,174
Area in sq. mi.	51,279
Pop. per sq. mi.	45.8
Per cent of U. S. pop.	2.2

Farms (*U. S. Census 1920*)		256,099
Post Offices (*U. S. Postal Guide 1920*)		1,214
Miles of rural roads (*Office of Public Roads 1919*)		55,446
Miles of improved roads (*Office of Public Roads 1919*)		6,125
Miles of R.R. line (*Interstate Commerce Commission 1917*)		5,420
Miles per 100 sq. mi. of territory	10.57	
Miles per 10,000 inhabitants	12.86	
Autos and trucks registered (*Jan. 1, 1920*)		58,898
Telephones (*Census of Electric Industries 1917*)		76,693
Electric passenger cars (*Electric Railway Directory 1920*)		427
Electrically wired houses (*Electric World Survey 1920*)		52,400
Central power stations (*Electric World Survey 1920*)		82

ALABAMA

Population, 2,348,174—2.2 per cent of population of United States
Families,* 521,816—(Estimated)
Negroes, 900,652

Number of places, population and per cent of the state population

Class of Places	*Number of Places*	*Population*	*Per Cent*
Urban territory	39	509,317	21.7
Cities and towns of			
100,000 and over	1	178,806	7.6
50,000 to 100,000	1	60,777	2.6
25,000 to 50,000	1	43,464	1.9
15,000 to 25,000	3	51,997	2.2
10,000 to 15,000	4	47,296	2.0
5,000 to 10,000	8	50,461	2.1
2,500 to 5,000	21	76,516	3.3
Rural territory		1,838,857	78.3
Cities and towns of			
1,000 to 2,500	64	100,942	4.3
500 to 1,000	77	54,397	2.3
Under 500	114	33,256	1.4
Other rural territory		1,650,262	70.3

Town	*County*	*Pop.*	*Town*	*County*	*Pop.*

100,000 *to* 200,000, 1 *City*. *Population*, 178,806

Birmingham	Jefferson	178,806

50,000 *to* 100,000, 1 *City*. *Population*, 60,777

Mobile	Mobile	60,777

25,000 *to* 50,000, 1 *City*. *Population*, 43,464

Montgomery	Montgomery	43,464

**See preface*

Alabama (*continued*)

Town	*County*	*Pop.*	*Town*	*County*	*Pop.*
15,000 *to* 25,000, 3 *Cities*. *Population*, 51,997					
Anniston	Calhoun	17,734	Selma	Dallas	15,589
Bessemer[1]	Jefferson	18,674			
10,000 *to* 15,000, 4 *Cities*. *Population*, 47,296					
Dothan	Houston	10,034	Gadsden	Etowah	14,737
Florence	Lauderdale	10,529	Tuscaloosa	Tuscaloosa	11,996
5,000 *to* 10,000, 8 *Cities*. *Population*, 50,461					
Alabama City	Etowah	5,432	Phenix City	Lee	5,432
Albany	Morgan	7,652	Sheffield	Colbert	6,682
Fanfield	Jefferson	5,003	Talladega	Talladega	6,546
Huntsville	Madison	8,018	Troy	Pike	5,696
2,500 *to* 5,000, 21 *Cities*. *Population*, 76,516					
Andalusia	Covington	4,023	Girard	Russell	4,942
Athens	Limestone	3,323	Greenville	Butler	3,471
Attalla	Etowah	3,462	Jasper	Walker	3,246
Brewton	Escambia	2,682	Lanett	Chambers	4,976
Brighton[1]	Jefferson	3,665	Opelika	Lee	4,960
Carbon Hill	Walker	2,666	Ozark	Dale	2,518
Decatur	Morgan	4,752	Piedmont	Calhoun	2,645
Demopolis	Marengo	2,779	Roanoke	Randolph	3,841
Enterprise	Coffee	3,013	Tuscumbia	Colbert	3,855
Eufaula	Barbour	4,939	Union Springs	Bullock	4,125
Florala	Covington	2,633			
1,000 *to* 2,500, 64 *Towns*. *Population*, 100,942					
Abbeville	Henry	1,267	Boyles	Jefferson	1,364
Albertville	Marshall	1,666	Bridgeport	Jackson	2,018
Alexander City	Tallapoosa	2,293	Chapman	Butler	1,142
Altoona	Etowah	1,078	Clanton	Chilton	1,411
Ashland	Clay	1,655	Columbiana	Shelby	1,073
Atmore	Escambia	1,775	Cordova	Walker	1,622
Auburn	Lee	2,143	Cullman	Cullman	2,467
Bay Minette	Baldwin	1,092	Dadeville	Tallapoosa	1,146
Boaz	Marshall	1,369	Dora	Walker	1,117

[1] *Falling within the adjacent territory of Birmingham*

Alabama (*continued*)

1,000 *to* 2,500 (*continued*)

Town	*County*	*Pop.*	*Town*	*County*	*Pop.*
Elba	Coffee	1,681	Mignon	Talladega	2,028
Eutaw	Greene	1,359	Monroeville	Monroe	1,017
Evergreen	Conecuh	1,813	Northport	Tuscaloosa	1,606
Fayette	Fayette	1,741	Oakman	Walker	1,083
Fort Payne	Dekalb	2,025	Opp	Covington	1,556
Geneva	Geneva	1,581	Oxford	Calhoun	1,108
Georgiana	Butler	1,550	Prattville	Autauga	2,316
Greensboro	Hale	1,809	Reform	Pickens	1,069
Guntersville	Marshall	1,909	River Falls	Covington	1,107
Haleysville	Winston	1,404	Russellville	Franklin	2,269
Hartford	Geneva	1,561	Samson	Geneva	1,646
Hartsell	Morgan	2,009	Scottsboro	Jackson	1,417
Headland	Henry	1,252	Sulligent	Lamar	1,071
Heflin	Cleburne	1,026	Sylacauga	Talladega	2,141
Inglenook	Jefferson	1,590	Tallassee	Elmore	2,034
Jackson	Clarke	1,331	Thomasville	Clarke	1,002
Jacksonville	Calhoun	2,395	Townley	Walker	1,554
Lafayette	Chambers	1,911	Tuskegee	Macon	2,475
Leeds	Jefferson	1,600	Uniontown	Perry	1,359
Lineville	Clay	1,507	Vincent	Shelby	1,034
Lipscomb	Jefferson	1,605	West Blocton	Bibb	1,023
Luverne	Crenshaw	1,464	Wetumpka	Elmore	1,520
Marion	Perry	2,035	York	Sumter	1,651

500 *to* 1,000, 77 *Towns. Population*, 54,397

Akron	Hale	675	Capital Heights	Montgomery	812
Aliceville	Pickens	944	Carrollton	Pickens	564
Ariton	Dale	625	Centerville	Bibb	793
Ashford	Houston	754	Cherokee	Colbert	524
Austinville	Morgan	838	Citronelle	Mobile	932
Black	Geneva	614	Clayton	Barbour	989
Blue Mountain	Calhoun	605	Clio	Barbour	838
Brantley	Crenshaw	702	Cloverdale	Montgomery	537
Brookside[1]	Jefferson	666	Collinsville	Dekalb	793
Brundidge	Pike	941	Columbia	Houston	860
Calera	Shelby	852	Cuba	Sumter	719
Camden	Wilcox	700	East Brewton	Escambia	826
Camp Hill	Tallapoosa	952	Eclectic	Elmore	555

[1]*Falling within the adjacent territory of Birmingham*

Alabama (*continued*)

Town	*County*	*Pop.*	*Town*	*County*	*Pop.*
		500 *to* 1,000 (*continued*)			
Epes	Sumter	722	Moulton	Lawrence	519
Fairhope	Baldwin	853	Newton	Dale	680
Falco	Covington	532	Newville	Henry	547
Five Points	Chambers	835	Notasulga	Macon	619
Flomaton	Escambia	724	Oneonta	Blount	876
Fort Deposit	Lowndes	830	Pell City	St. Clair	825
Fulton	Clarke	709	Pinckard	Dale	969
Goodwater	Coosa	920	Poley	Covington	643
Gordo	Pickens	642	Pollard	Escambia	631
Guin	Marion	596	Ragland	St. Clair	613
Gurley	Madison	727	Red Bay	Franklin	753
Helena	Shelby	808	Riderwood	Choctaw	591
Hurtsboro	Russell	868	Slocomb	Geneva	581
Ironaton	Talladega	585	Standing Rock	Chambers	698
Irondale[1]	Jefferson	809	Stevenson	Jackson	640
Jones Mill	Monroe	576	Tarrant City	Jefferson	734
Langston	Jackson	500	Thorsby	Chilton	513
Leighton	Colbert	598	Vredenburgh	Monroe	874
Linden	Marengo	700	Wadley	Randolph	508
Lisman	Choctaw	521	Warrior	Jefferson	568
Livingston	Sumter	968	Wedowee	Randolph	510
Louisville	Barbour	504	White Oak Springs	Barbour	635
Midland City	Dale	665	Wilsonville	Shelby	815
Midway	Bullock	524	Wilton	Shelby	522
Millport	Lamar	604	Winfield	Marion	753
Montevallo	Shelby	850			

Under 500, 111 *Towns. Population*, 33,256

[1] *Falling within the adjacent territory of Birmingham*

ARIZONA

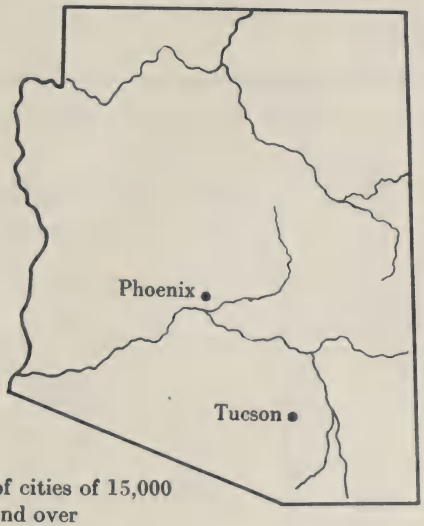

Location of cities of 15,000 and over

Population	334,162
Area in sq. mi.	113,810
Pop. per sq. mi.	2.9
Per cent of U. S. pop.	0.3

Farms (*U. S. Census 1920*)		9,975
Post Offices (*U. S. Postal Guide 1920*)		321
Miles of rural roads (*Office of Public Roads 1919*)		12,075
Miles of improved roads (*Office of Public Roads 1919*)		475
Miles of R.R. line (*Interstate Commerce Commission 1917*)		2,424
Miles per 100 sq. mi. of territory	2.13	
Miles per 10,000 inhabitants	91.29	
Autos and trucks registered (*Jan. 1, 1920*)		28,979
Telephones (*Census of Electric Industries 1917*)		18,225
Electric passenger cars (*Electric Railway Directory 1920*)		52
Electrically wired houses (*Electric World Survey 1920*)		12,920
Central power stations (*Electric World Survey 1920*)		39

ARIZONA

Population, 334,162—0.3 per cent of the population of United States
Families,* 74,258—(Estimated)
Negroes, 8,005

Number of places, population and per cent of the state population

Class of Places	*Number of Places*	*Population*	*Per Cent*
Urban territory	15	117,527	35.2
Cities and towns of			
25,000 and over	1	29,053	8.7
15,000 to 25,000	1	20,292	6.1
10,000 to 15,000	0	0	0
5,000 to 10,000	6	43,063	12.9
2,500 to 5,000	7	25,119	7.5
Rural territory		216,635	64.8
Cities and towns of			
1,000 to 2,500	6	8,194	2.4
500 to 1,000	9	6,928	2.1
Under 500	0	0	0
Other rural territory		201,513	60.3

Town	*County*	*Pop.*	*Town*	*County*	*Pop.*
25,000 *to* 50,000, 1 *City*. *Population*, 29,053					
Phoenix	Maricopa	29,053			
15,000 *to* 25,000, 1 *City*. *Population*, 20,292					
Tucson	Pima	20,292			
5,000 *to* 10,000, 6 *Cities*. *Population*, 43,063					
Bisbee	Cochise	9,205	Miami	Gila	6,689
Douglas	Cochise	9,916	Nogales	Santa Cruz	5,199
Globe	Gila	7,044	Prescott	Yavapai	5,010

*See preface

Arizona (*continued*)

Town	*County*	*Pop.*	*Town*	*County*	*Pop.*
2,500 *to* 5,000, 7 *Cities. Population*, 25,119					
Clifton	Greenlee	4,163	Mesa	Maricopa	3,036
Flagstaff	Coconino	3,186	Winslow	Navajo	3,730
Glendale	Maricopa	2,737	Yuma	Yuma	4,237
Jerome	Yavapai	4,030			
1,000 *to* 2,500, 6 *Towns. Population*, 8,194					
Florence	Pinal	1,161	Tempe	Maricopa	1,936
Holbrook	Navajo	1,206	Tombstone	Cochise	1,178
Safford	Graham	1,336	Williams	Coconino	1,350
500 *to* 1,000, 9 *Towns. Population*, 6,928					
Casa Grande	Pinal	948	Thatcher	Graham	899
Gilbert	Maricopa	865	Wickenburg	Maricopa	527
Pima	Graham	515	Wilcox	Cochise	905
Snowflake	Navajo	758	Winkleman	Gila	573
Somerton	Yuma	938			

ARKANSAS

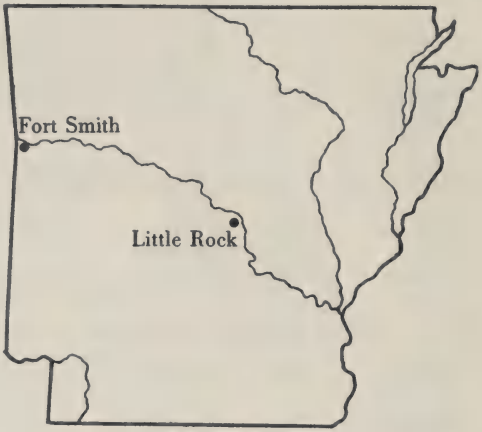

Location of cities of 25,000 and over

Population	1,752,204
Area in sq. mi.	52,525
Pop. per sq. mi.	33.4
Per cent of U. S. pop.	1.7

Farms (*U. S. Census 1920*)		232,604
Post Offices (*U. S. Postal Guide 1920*)		1,565
Miles of rural roads (*Office of Public Roads 1919*)		50,743
Miles of improved roads (*Office of Public Roads 1919*)		2,000
Miles of R.R. line (*Interstate Commerce Commission 1917*)		5,220
Miles per 100 sq. mi. of territory	9.94	
Miles per 10,000 inhabitants	29.45	
Autos and trucks registered (*Jan. 1, 1920*)		49,448
Telephones (*Census of Electric Industries 1917*)		87,872
Electric passenger cars (*Electric Railway Directory 1920*)		240
Electrically wired houses (*Electric World Survey 1920*)		48,200
Central power stations (*Electric World Survey 1920*)		104

ARKANSAS

Population, 1,752,204—1.7 per cent of population of United States
Families,* 389,379—(Estimated)
Negroes, 472,220

Number of places, population and per cent of the state population

Class of Places	*Number of Places*	*Population*	*Per Cent*
Urban territory	41	290,497	16.6
Cities and towns of			
50,000 and over	1	65,142	3.7
25,000 to 50,000	1	28,870	1.6
15,000 to 25,000	1	19,280	1.1
10,000 to 15,000	2	25,743	1.5
5,000 to 10,000	9	61,392	3.5
2,500 to 5,000	27	90,070	5.1
Rural territory		1,461,707	83.4
Cities and towns of			
1,000 to 2,500	57	94,434	5.4
500 to 1,000	75	54,092	3.1
Under 500	173	48,024	2.7
Other rural territory		1,265,157	72.2

Town	*County*	*Pop.*	*Town*	*County*	*Pop.*
50,000 *to* 100,000, 1 *City*. *Population*, 65,142					
Little Rock	Pulaski	65,142			
25,000 *to* 50,000, 1 *City*. *Population*, 28,870					
Fort Smith	Sebastian	28,870			
15,000 *to* 25,000, 1 *City*. *Population*, 19,280					
Pine Bluff	Jefferson	19,280			
10,000 *to* 15,000, 2 *Cities*. *Population*, 25,743					
Hot Springs	Garland	11,695	North Little Rock	Pulaski	14,048

**See preface*

Arkansas (*continued*)

Town	*County*	*Pop.*	*Town*	*County*	*Pop*
5,000 *to* 10,000, 9 *Cities*. *Population*, 61,392					
Blytheville	Mississippi	6,447	Paragould	Greene	6,306
Fayetteville	Washington	5,362	Texarkana†	Miller	8,257
Helena	Phillips	9,112	Van Buren	Crawford	5,224
Jonesboro	Craighead	9,384	West Helena	Phillips	6,226
Marianna	Lee	5,074			
2,500 *to* 5,000, 27 *Cities*. *Population*, 90,070					
Arkadelphia	Clark	3,311	Malvern	Hot Spring	3,864
Batesville	Independence	4,299	Mena	Polk	3,441
Benton	Saline	2,933	Morrillton	Conway	3,010
Brinkley	Monroe	2,714	Newport	Jackson	3,771
Camden	Ouachita	3,238	Prescott	Nevada	2,691
Clarendon	Monroe	2,638	Rogers	Benton	3,318
Conway	Faulkner	4,564	Russellville	Pope	4,505
Crossett	Ashley	2,707	Searcy	White	2,836
De Queen	Sevier	2,517	Siloam Springs	Benton	2,569
El Dorado	Union	3,887	Stamps	Lafayette	2,564
Fordyce	Dallas	2,996	Stuttgart	Arkansas	4,522
Forrest City	St. Francis	3,377	Truman	Poinsett	2,598
Harrison	Boone	3,477	Wynne	Cross	2,933
Hope	Hempstead	4,790			
1,000 *to* 2,500, 57 *Towns*. *Population*, 94,434					
Arkansas City	Desha	1,482	Dermott	Chicot	2,330
Ashdown	Little River	2,052	Des Arc	Prairie	1,307
Atkins	Pope	1,529	Dierks	Howard	1,495
Augusta	Woodruff	1,731	Dumas	Desha	1,124
Bentonville	Benton	2,313	Earle	Crittenden	2,091
Berryville	Carroll	1,474	England	Lonoke	2,408
Booneville	Logan	2,199	Eudora	Chicot	1,197
Clarksville	Johnson	2,127	Eureka Springs	Carroll	2,429
Coal Hill	Johnson	1,057	Gillett	Arkansas	1,155
Corning	Clay	1,564	Greenwood	Sebastian	1,374
Cotton Plant	Woodruff	1,661	Gurdon	Clark	1,469
Dardanelle	Yell	1,835	Hamburg	Ashley	1,538
De Witt	Arkansas	1,422	Harrisburg	Poinsett	1,315

†*Joint population of Texarkana in Miller Co., Ark. and in Bowie Co., Texas*—19,737

Arkansas (*continued*)

Town	*County*	*Pop.*	*Town*	*County*	*Pop.*
		1,000 *to* 2,500 (*continued*)			
Hartford	Sebastian	2,067	Mulberry	Crawford	1,095
Heber Springs	Cleburne	1,675	Nashville	Howard	2,144
Horatio	Sevier	1,038	New Rocky Comfort	Little River	1,408
Hoxie	Lawrence	1,711	Osceola	Mississippi	1,755
Huntington	Sebastian	1,453	Ozark	Franklin	1,262
Huttig	Union	1,261	Paris	Logan	1,740
Lake Village	Chicot	1,449	Parkin	Cross	1,378
Leslie	Searcy	1,472	Piggott	Clay	2,016
Lewisville	Lafayette	1,067	Pocahontastown	Randolph	1,806
Lonoke	Lonoke	1,711	Rector	Clay	1,801
Luxora	Mississippi	1,179	Springdale	Washington	2,263
McGehee	Desha	2,368	Thornton	Calhoun	1,312
Magnolia	Columbia	2,158	Walnut Ridge	Lawrence	2,226
Marked Tree	Poinsett	1,318	Warren	Bradley	2.145
Monette	Craighead	1,066	Wilmar	Drew	1,034

500 *to* 1,000, 75 *Towns. Population*, 54,092

Alma	Crawford	779	Fulton	Hempstead	543
Altus	Franklin	709	Gentry City	Benton	724
Amity	Clark	680	Glenwood	Pike	891
Bald Knob	White	958	Gravett	Benton	754
Bearden	Ouachita	687	Graysonia	Clark	700
Beebe	White	995	Green Forest	Carroll	868
Bigelow	Perry	589	Hazen	Prairie	783
Black Rock	Lawrence	835	Holly Grove	Monroe	977
Bonanza	Sebastian	516	Humphrey	Arkansas, Jefferson	554
Carlisle	Lonoke	602			
Carthage	Dallas	532	Imboden	Lawrence	630
Charleston	Franklin	734	Judsonia	White	899
Cotter	Baxter	884	Junction City*	Union	653
Crawfordsville	Crittenden	605	Lake City	Craighead	635
Danville	Yell	833	Lamar	Johnson	542
De Valls Bluff	Prairie	885	Lepanto	Poinsett	986
Denning	Franklin	608	Levy	Pulaski	673
Dyer	Crawford	609	Lincoln	Washington	534

**Joint population of Junction City in Union Co., Ark., and in Claiborne and Union Parishes. Louisiana—975*

Arkansas (*continued*)

Town	*County*	*Pop.*	*Town*	*County*	*Pop.*
		500 *to* 1,000 (*continued*)			
Lockesburg	Sevier	794	Perryville	Perry	665
McCrory	Woodruff	687	Plainview	Yell	990
Madison	St. Francis	670	Plummerville	Conway	702
Magazine	Logan	772	Portia	Lawrence	519
Mammoth			Portland	Ashley	618
Springs	Fulton	700	Prairie Grove	Washington	861
Manila	Mississippi	971	Rison	Cleveland	685
Mansfield	Scott	923	St. Francis	Clay	501
	Sebastian		Sheridan	Grant	695
Marmaduke	Greene	861	South Bend	Lincoln	684
Marshall	Searcy	749	Sparkman	Dallas	561
Marvel	Phillips	781	Star City	Lincoln	616
Midland	Sebastian	787	Stephens	Ouachita	769
Mineral Springs	Howard	777	Strong	Union	507
Murfreesboro	Pike	730	Tuckerman	Jackson	778
Nettleton	Craighead	888	Waldo	Columbia	704
Newark	Independence	906	Waldron	Scott	918
Norvell	Crittenden	522	Washington	Hempstead	556
Ola	Yell	655	Wesson	Union	716
Pangburn	White	706	Wilmot	Ashley	627
Perry	Perry	540	Yellville	Marion	615

Under 500, 173 *Towns. Population*, 48,024

CALIFORNIA

Population	3,426,861
Area in sq. mi.	155,652
Pop. per sq. mi.	22.0
Per cent of U. S. pop.	3.2

Location of cities of 50,000 and over

Farms (*U. S. Census 1920*)		117,670
Post Offices (*U. S. Postal Guide 1920*)		1,876
Miles of rural roads (*Office of Public Roads 1919*)		61,039
Miles of improved roads (*Office of Public Roads 1919*)		13,000
Miles of R.R. line (*Interstate Commerce Commission 1917*)		8,359
Miles per 100 sq. mi. of territory	5.37	
Miles per 10,000 inhabitants	27.42	
Autos and trucks registered (*Jan. 1, 1920*)		493,463
Telephones (*Census of Electric Industries 1917*)		577,055
Electric passenger cars (*Electric Railway Directory 1920*)		3,661
Electrically wired houses (*Electric World Survey 1920*)		561,000
Central power stations (*Electric World Survey 1920*)		130

CALIFORNIA

Population, 3,426,861—3.2 per cent of population of United States
Families,* 761,525—(Estimated)
Japanese, 70,196
Negroes, 38,763

Number of places, population and per cent of the state population

Class of Places	*Number of Places*	*Population*	*Per Cent*
Urban territory	107	2,331,729	68.0
Cities and towns of			
100,000 and over	3	1,299,610	37.9
50,000 to 100,000	4	252,220	7.4
25,000 to 50,000	5	199,184	5.8
15,000 to 25,000	8	144,828	4.2
10,000 to 15,000	5	61,266	1.8
5,000 to 10,000	26	171,802	5.0
2,500 to 5,000	56	202,819	5.9
Rural territory		1,095,132	32.0
Cities and towns of			
1,000 to 2,500	78	128,563	3.7
500 to 1,000	51	38,594	1.1
Under 500	18	6,520	0.3
Other rural territory		921,455	26.9

Town	*County*	*Pop.*	*Town*	*County*	*Pop.*
100,000 *and over*, 3 *Cities. Population*, 1,299,610					
Los Angeles	Los Angeles	576,673	San Francisco	San Francisco	506,676
Oakland	Alameda	216,261			
50,000 *to* 100,000, 4 *Cities. Population*, 252,220					
Berkeley[1]	Alameda	56,036	Sacramento	Sacramento	65,908
Long Beach[2]	Los Angeles	55,593	San Diego	San Diego	74,683

**See preface*
[1]Falling within the adjacent territory of San Francisco and Oakland
[2]Falling within the adjacent territory of Los Angeles

California (*continued*)

25,000 *to* 50,000, 5 *Cities*. *Population*, 199,184

Town	*County*	*Pop.*	*Town*	*County*	*Pop.*
Alameda[1]	Alameda	28,806	San Jose	Santa Clara	39,642
Fresno	Fresno	45,086	Stockton	San Joaquin	40,296
Pasadena[2]	Los Angeles	45,354			

15,000 *to* 25,000, 8 *Cities*. *Population*, 144,828

Bakersfield	Kern	18,638	Santa Ana	Orange	15,485
Richmond[1]	Contra Costa	16,843	Santa Barbara	Santa Barbara	19,441
Riverside	Riverside	19,341	Santa Monica[2]	Los Angeles	15,252
San Bernardino	San Bernardino	18,721	Vallejo	Solano	21,107

10,000 *to* 15,000, 5 *Cities*. *Population*, 61,266

Eureka	Humboldt	12,923	Santa Cruz	Santa Cruz	10,917
Glendale[2]	Los Angeles	13,536	Venice	Los Angeles	10,385
Pomona	Los Angeles	13,505			

5,000 *to* 10,000, 26 *Cities*. *Population*, 171,802

Alhambra[2]	Los Angeles	9,096	Palo Alto	Santa Clara	5,900
Anaheim	Orange	5,526	Petaluma	Sonoma	6,226
Brawley	Imperial	5,389	Redlands	San Bernardino	9,571
Calexico	Imperial	6,223	San Leandro[1]	Alameda	5,703
Chico	Butte	9,339	San Luis Obispo	San Luis Obispo	5,895
El Centro	Imperial	5,464	San Mateo[1]	San Mateo	5,979
Hanford	Kings	5,888	San Rafael[1]	Marin	5,512
Marysville	Yuba	5,461	Santa Clara	Santa Clara	5,220
Modesto	Stanislaus	9,241	Santa Rosa	Sonoma	8,758
Monrovia	Los Angeles	5,480	South Pasadena[2]	Los Angeles	7,652
Monterey	Monterey	5,479	Visalia	Tulare	5,753
Napa	Napa	6,757	Watsonville	Santa Cruz	5,013
Ontario	San Bernardino	7,280	Whittier[2]	Los Angeles	7,997

2,500 *to* 5,000, 56 *Cities*. *Population*, 202,819

Benicia	Solano	2,693	Coalinga	Fresno	2,934
Burbank	Los Angeles	2,913	Colton	San Bernardino	4,282
Burlingame[1]	San Mateo	4,107	Corona	Riverside	4,129

[1]*Falling within the adjacent territory of San Francisco and Oakland*
[2]*Falling within the adjacent territory of Los Angeles*

California (*continued*)

2,500 *to* 5,000 (*continued*)

Town	*County*	*Pop.*	*Town*	*County*	*Pop.*
Coronado	San Diego	3,289	Pacific Grove	Monterey	2,974
Daly City	San Mateo	3,779	Piedmont[1]	Alameda	4,282
Dinuba	Tulare	3,400	Pittsburg	Contra Costa	4,715
Dunsmuir	Siskiyou	2,528	Porterville	Tulare	4,097
East San Diego	San Diego	4,148	Red Bluff	Tehama	3,104
Fort Bragg	Mendocino	2,616	Redding	Shasta	2,962
Fullerton	Orange	4,415	Redondo Beach[2]	Los Angeles	4,913
Gilroy	Santa Clara	2,862	Redwood	San Mateo	4,020
Grass Valley	Nevada	4,006	Roseville	Placer	4,477
Hayward[1]	Alameda	3,487	Salinas	Monterey	4,308
Hollister	San Benito	2,781	San Fernando	Los Angeles	3,204
Huntington Park[2]	Los Angeles	4,513	San Gabriel	Los Angeles	2,640
Inglewood[2]	Los Angeles	3,286	Sanger	Fresno	2,578
Lindsay	Tulare	2,576	Santa Maria	Santa Barbara	3,943
Lodi	San Joaquin	4,850	Santa Paula	Ventura	3,967
Madera	Madera	3,444	Sausalito	Marin	2,790
Martinez[1]	Contra Costa	3,858	Selma	Fresno	3,158
Merced	Merced	3,974	South San Francisco[1]	San Mateo	4,411
Mill Valley	Marin	2,554	Taft	Kern	3,317
Monterey Park	Los Angeles	4,108	Tulare	Tulare	3,539
National City	San Diego	3,116	Turlock	Stanislaus	3,394
Needles	San Bernardino	2,807	Upland	San Bernardino	2,912
Orange	Orange	4,884	Ventura	Ventura	4,342
Oroville	Butte	3,340	Watts[2]	Los Angeles	4,529
Oxnard	Ventura	4,417	Woodland	Yolo	4,147

1,000 *to* 2,500, 78 *Towns. Population*, 128,563

Albany[1]	Alameda	2,462	Brea	Orange	1,037
Antioch	Contra Costa	1,936	Chino	San Bernardino	2,132
Arcadia	Los Angeles	2,239	Chula Vista	San Diego	1,718
Arcata	Humboldt	1,486	Claremont	Los Angeles	1,728
Auburn	Placer	2,289	Clovis	Fresno	1,157
Azusa	Los Angeles	2,460	Colusa	Colusa	1,846
Banning	Riverside	1,810	Compton[2]	Los Angeles	1,478
Bishop	Inyo	1,304	Corcoran	Kings	1,101
Blythe	Riverside	1,622	Corning	Tehama	1,449

[1]*Falling within the adjacent territory of San Francisco and Oakland*
[2]*Falling within the adjacent territory of Los Angeles*

California (*continued*)

Town	*County*	*Pop.*	*Town*	*County*	*Pop.*
		1,000 *to* 2,500 (*continued*)			
Covina	Los Angeles	1,999	Los Banos	Merced	1,276
Eagle Rock	Los Angeles	2,256	Los Gatos	Santa Clara	2,317
El Cerito	Contra Costa	1,505	Manteca	San Joaquin	1,286
El Monte	Los Angeles	1,283	Maricopa	Kern	1,121
El Segundo	Los Angeles	1,563	Mayfield	Santa Clara	1,127
Emeryville[1]	Alameda	2,390	Mountain View	Santa Clara	1,888
Escondido	San Diego	1,789	Nevada City	Nevada	1,782
Exeter	Tulare	1,852	Newman	Stanislaus	1,251
Fairfield	Solano	1,008	Oakdale	Stanislaus	1,745
Fillmore	Ventura	1,597	Oceanside	San Diego	1,161
Fowler	Fresno	1,528	Orland	Glenn	1,582
Glendora	Los Angeles	2,028	Paso Robles	San Luis Obispo	1,919
Gridley	Butte	1,636	Placerville	Eldorado	1,650
Healdsburg	Sonoma	2,412	Reedley	Fresno	2,447
Hemet	Riverside	1,480	Rio Vista	Solano	1,104
Hermosa Beach[2]	Los Angeles	2,327	St. Helena	Napa	1,346
Holtville	Imperial	1,347	San Anselmo	Marin	2,475
Huntington Beach	Orange	1,687	San Bruno	San Mateo	1,562
			Sebastopol	Sonoma	1,493
Imperial	Imperial	1,885	Sierra Madre[2]	Los Angeles	2,026
Jackson	Amador	1,601	Sonora	Tuolumne	1,684
King	Monterey	1,048	Sunnyvale	Santa Clara	1,675
Kingsburg	Fresno	1,316	Tracy	San Joaquin	2,450
La Mesa	San Diego	1,004	Ukiah	Mendocino	2,305
La Verne	Los Angeles	1,698	Vacaville	Solano	1,254
Lakeport	Lake	1,024	Vernon[2]	Los Angeles	1,005
Lemoore	Kings	1,355	Willits	Mendocino	1,468
Lincoln	Placer	1,325	Willows	Glenn	2,190
Livermore	Alameda	1,916	Yreka	Siskiyou	1,277
Lompoc	Santa Barbara	1,876	Yuba City	Sutter	1,708

500 *to* 1,000, 51 *Towns. Population*, 38,594

Alturas	Modoc	979	Beaumont	Riverside	857
Alviso	Santa Clara	517	Belvedere	Marin	616
Angels	Calaveras	941	Beverly Hills	Los Angeles	674
Arroyo Grande	San Luis Obispo	760	Biggs	Butte	683
Avalon	Los Angeles	586	Calipatria	Imperial	785

[1]*Falling within the adjacent territory of San Francisco and Oakland*
[2]*Falling within the adjacent territory of Los Angeles*

California (*continued*)

500 *to* 1,000 (*continued*)

Town	*County*	*Pop.*	*Town*	*County*	*Pop.*
Calistoga	Napa	850	Newport Beach	Orange	894
Carmel-by-the-Sea	Monterey	638	Patterson	Stanislaus	694
Ceres	Stanislaus	637	Pinole[1]	Contra Costa	967
Cloverdale	Sonoma	718	Pleasanton	Alameda	991
Colfax	Placer	573	Plymouth	Amador	657
Concord	Contra Costa	912	Potter Valley	Mendocino	512
Corte Madera	Marin	607	Rialto	San Bernardino	961
Crescent City	Del Norte	955	Rocklin	Placer	643
Culver	Los Angeles	503	Ross	Marin	727
Davis	Yolo	939	San Jacinto	Riverside	945
Delano	Kern	805	San Juan	San Benito	501
Dixon	Solano	926	San Marino	Los Angeles	584
Elsinore	Riverside	633	Seal Beach	Orange	669
Ferndale	Humboldt	919	Sisson	Siskiyou	542
Fortuna	Humboldt	986	Sonoma	Sonoma	801
Gustine	Merced	716	Stanton	Orange	695
Hillsborough	San Mateo	931	Suisun City	Solano	769
Larkspur	Marin	612	Susanville	Lassen	918
Manhattan Beach	Los Angeles	859	Sutter Creek	Amador	920
Morgan Hill	Santa Clara	646	Walnut Creek	Contra Costa	538
			Winters	Yolo	903

Under 500, 18 *Towns. Population*, 6,520

[1]*Falling within the adjacent territory of San Francisco and Oakland*

COLORADO

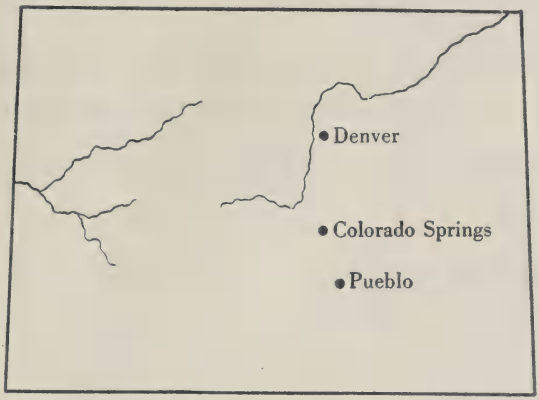

Location of cities of 25,000 and over

Population	939,629
Area in sq. mi.	103,658
Pop. per sq. mi.	9.1
Per cent of U. S. pop.	0.9

Farms (*U. S. Census 1920*)		59,934
Post Offices (*U. S. Postal Guide 1920*)		885
Miles of rural roads (*Office of Public Roads 1919*)		39,780
Miles of improved roads (*Office of Public Roads 1919*)		2,550
Miles of R.R. line (*Interstate Commerce Commission 1917*)		5,640
Miles per 100 sq. mi. of territory	5.44	
Miles per 10,000 inhabitants	56.77	
Autos and trucks registered (*Jan. 1, 1920*)		104,366
Telephones (*Census of Electric Industries 1917*)		114,364
Electric passenger cars (*Electric Railway Directory 1920*)		444
Electrically wired houses (*Electric World Survey 1920*)		99,100
Central power stations (*Electric World Survey 1920*)		89

COLORADO

Population, 939,629—0.9 per cent of the population of United States
Families,* 208,806—(Estimated)
Negroes, 11,318

Number of places, population and per cent of the state population

Class of Places	*Number of Places*	*Population*	*Per Cent*
Urban territory	26	453,259	48.3
Cities and towns of			
200,000 and over	1	256,491	27.3
50,000 to 200,000	0	0	0
25,000 to 50,000	2	73,155	7.8
15,000 to 25,000	0	0	0
10,000 to 15,000	3	32,870	3.5
5,000 to 10,000	5	34,748	3.7
2,500 to 5,000	15	55,995	6.0
Rural territory		486,370	51.7
Cities and towns of			
1,000 to 2,500	39	56,035	5.9
500 to 1,000	42	30,197	3.2
Under 500	120	28,871	3.1
Other rural territory		371,267	39.5

Town	*County*	*Pop.*	*Town*	*County*	*Pop.*
200,000 *to* 300,000, 1 *City. Population,* 256,491					
Denver	Denver	256,491			
25,000 *to* 50,000, 2 *Cities. Population,* 73,155					
Colorado Springs	El Paso	30,105	Pueblo	Pueblo	43,050
10,000 *to* 15,000, 3 *Cities. Population,* 32,870					
Boulder	Boulder	11,006	Trinidad	Las Animas	10,906
Greeley	Weld	10,958			

*See preface

Colorado (*continued*)

Town	*County*	*Pop.*	*Town*	*County*	*Pop.*
5,000 *to* 10,000, 5 *Cities. Population*, 34,748					
Fort Collins	Larimer	8,755	Loveland	Larimer	5,065
Grand Junction	Mesa	8,665	Sterling	Logan	6,415
Longmont	Boulder	5,848			
2,500 *to* 5,000, 15 *Cities. Population*, 55,995					
Alamosa	Alamosa	3,171	La Junta	Otero	4,964
Brighton	Adams	2,715	Lamar	Prowers	2,512
Canon City	Fremont	4,551	Leadville	Lake	4,959
Delta	Delta	2,623	Montrose	Montrose	3,581
Durango	La Plata	4,116	Rocky Ford	Otero	3,746
Englewood[1]	Arapahoe	4,356	Salida	Chaffee	4,689
Florence	Fremont	2,629	Walsenburg	Huerfano	3,565
Fort Morgan	Morgan	3,818			
1,000 *to* 2,500, 39 *Towns. Population*, 56,035					
Aguilar	Las Animas	1,236	Lafayette	Boulder	1,815
Akron	Washington	1,401	Las Animas	Bent	2,252
Aspen	Pitken	1,265	Limon	Lincoln	1,047
Brush	Morgan	2,103	Littleton[1]	Arapahoe	1,636
Craig	Moffat	1,297	Louisville	Boulder	1,799
Crested Butte	Gunnison	1,213	Manitou	El Paso	1,129
Cripple Creek	Teller	2,325	Monte Vista	Rio Grande	2,484
Del Norte	Rio Grande	1,007	Ordway	Crowley	1,186
Delagua	Las Animas	1,035	Ouray	Ouray	1,165
Eaton	Weld	1,289	Pagosa Springs	Archuleta	1,032
Fort Lupton	Weld	1,014	Rockvale	Fremont	1,249
Fowler	Otero	1,062	Silverton	San Juan	1,150
Fruita	Mesa	1,193	South Canon	Fremont	1,281
Glenwood Springs	Garfield	2,073	Steamboat Springs	Routt	1,249
Golden[1]	Jefferson	2,484	Telluride	San Miguel	1,618
Gunnison	Gunnison	1,329	Victor	Teller	1,777
Haxtun	Phillips	1,118	Windsor	Weld	1,290
Holyoke	Phillips	1,205	Wray	Yuma	1,538
Idaho Springs	Clear Creek	1,192	Yuma	Yuma	1,177
Julesburg	Sedgwick	1,320			

[1]*Falling within the adjacent territory of Denver*

Colorado (*continued*)

Town	*County*	*Pop.*	*Town*	*County*	*Pop.*
500 *to* 1,000, 42 *Towns. Population*, 30,197					
Antonito	Conejos	946	Goldfield	Teller	633
Arvada[1]	Jefferson	915	Hastings	Las Animas	587
Ault	Weld	769	Holly	Prowers	940
Aurora[1]	Adams Arapahoe	983	Hotchkiss	Delta	572
			Hugo	Lincoln	838
Berthoud	Larimer	852	La Jara	Conejos	521
Breckenridge	Summit	796	La Veta	Huerfano	737
Buena Vista	Chaffee	903	Lyons	Boulder	570
Burlington	Kit Carson	991	Manassa	Conejos	906
Center	Saguache	547	Mancos	Montezuma	682
Central City	Gilpin	552	Manzanola	Otero	562
Cheyenne Wells	Cheyenne	508	Meeker	Rio Blanco	935
Coal Creek	Fremont	618	Oak Creek	Routt	967
Cortez	Montezuma	541	Orchard	Delta	531
Creede	Mineral	500	Palisade	Mesa	855
Edgewater[1]	Jefferson	664	Paonia	Delta	925
Erie	Weld	697	Rifle	Garfield	885
Evans	Weld	505	Saguache	Saguache	948
Flagler	Kit Carson	544	Sanford	Conejos	555
Fleming	Logan	518	Sugar City	Crowley	836
Fountain	El Paso	595	Wiley	Prowers	565
Georgetown	Clear Creek	703			

Under 500, 120 *Towns. Population*, 28,871

[1]*Falling within the adjacent territory of Denver*

CONNECTICUT

Location of cities of 50,000 and over

Population	1,380,631
Area in sq. mi.	4,820
Pop. per sq. mi.	286.4
Per cent of U. S. pop.	1.3

Farms (*U. S. Census 1920*)		22,655
Post Offices (*U. S. Postal Guide 1920*)		488
Miles of rural roads (*Office of Public Roads 1919*)		14,061
Miles of improved roads (*Office of Public Roads 1919*)		3,200
Miles of R.R. line (*Interstate Commerce Commission 1917*)		999
Miles per 100 sq. mi. of territory	20.73	
Miles per 10,000 inhabitants	7.87	
Autos and trucks registered (*Jan. 1, 1920*)		105,600
Telephones (*Census of Electric Industries 1917*)		149,669
Electric passenger cars (*Electric Railway Directory 1920*)		1,869
Electrically wired houses (*Electric World Survey 1920*)		119,830
Central power stations (*Electric World Survey 1920*)		51

CONNECTICUT

Population, 1,380,631—1.3 per cent of population of United States
Families,* 306,807—(Estimated)
Negroes, 21,046

Number of places, population and per cent of the state population

Class of Places	*Number of Places*	*Population*	*Per Cent*
Urban territory	30	936,339	67.8
Cities and towns of			
100,000 and over	3	444,128	32.2
50,000 to 100,000	2	151,031	10.9
25,000 to 50,000	4	118,394	8.6
15,000 to 25,000	6	115,184	8.3
10,000 to 15,000	3	37,206	2.7
5,000 to 10,000	7	53,832	3.9
2,500 to 5,000	5	16,564	1.2
Rural territory		444,292	32.2
Cities and towns of			
1,000 to 2,500	5	7,681	.6
500 to 1,000	3	2,228	.2
Under 500	3	659	.0
Other rural territory†		433,724	31.4

Town	*County*	*Pop.*	*Town*	*County*	*Pop.*

POPULATION OF INCORPORATED PLACES

100,000 *to* 200,000, 3 *Cities. Population,* 444,128

Bridgeport**	Fairfield	143,555	New Haven**	New Haven	162,537
Hartford**	Hartford	138,036			

50,000 *to* 100,000, 2 *Cities. Population,* 151,031

New Britain**	Hartford	59,316	Waterbury**	New Haven	91,715

**See preface*
†Includes unincorporated places
*** Now co-extensive with town in which located*

Connecticut (*continued*)

Town	*County*	*Pop.*	*Town*	*County*	*Pop.*
25,000 *to* 50,000, 4 *Cities*. *Population*, 118,394					
Meriden	New Haven	29,867	Norwalk[1]	Fairfield	27,743
New London**	New London	25,688	Stamford	Fairfield	35,096
15,000 *to* 25,000, 6 *Cities*. *Population*, 115,184					
Ansonia**[2]	New Haven	17,643	Naugatuck**[2]	New Haven	15,051
Bristol**	Hartford	20,620	Norwich	New London	22,304
Danbury	Fairfield	18,943	Torrington	Litchfield	20,623
10,000 *to* 15,000, 3 *Cities*. *Population*, 37,206					
Derby**[2]	New Haven	11,238	Willimantic	Windham	12,330
Middletown	Middlesex	13,638			
5,000 *to* 10,000, 7 *Cities*. *Population*, 53,832					
Greenwich	Fairfield	5,939	Southington	Hartford	5,085
Putnam	Windham	7,711	Wallingford[2]	New Haven	9,648
Rockville	Tolland	7,726	Winsted	Litchfield	8,248
Shelton**	Fairfield	9,475			
2,500 *to* 5,000, 5 *Cities*. *Population*, 16,564					
Branford[2]	New Haven	2,619	Jewett City	New London	3,196
Danielson	Windham	3,130	Stafford Springs	Tolland	3,383
Groton	New London	4,236			
1,000 *to* 2,500, 5 *Towns*. *Population*, 7,681					
Farmington	Hartford	1,021	Ridgefield	Fairfield	1,030
Guilford	New Haven	1,612	Stonington	New London	2,100
New Canaan	Fairfield	1,918			
500 *to* 1,000, 3 *Towns*. *Population*, 2,228					
Bantam	Litchfield	608	Litchfield	Litchfield	707
Colchester	New London	913			

** *Now co-extensive with town in which located*
[1]*Falling within the adjacent territory of Bridgeport*
[2]*Falling within the adjacent territory of New Haven*

Connecticut (*continued*)

Town	*County*	*Pop.*	*Town*	*County*	*Pop.*

Under 500, 3 *Towns. Population*, 659

POPULATION OF UNINCORPORATED PLACES

15,000 *to* 25,000, 2 *Places. Population*, 34,984

Manchester	Hartford	18,370	Orange[1]	New Haven	16,614

10,000 *to* 15,000, 5 *Places. Population*, 57,382

East Hartford	Hartford	11,648	Milford town*[1]	New Haven	10,193
Enfield	Hartford	11,719	Stratford[2]	Fairfield	12,347
Fairfield[2]	Fairfield	11,475			

5,000 *to* 10,000, 10 *Places. Population*, 65,545

Glastonbury	Hartford	5,592	Thompson	Windham	5,055
Hamden	New Haven	8,611	Watertown	Litchfield	6,050
Plainfield	Windham	7,926	West Hartford	Hartford	8,854
Plymouth	Litchfield	5,942	Westport[2]	Fairfield	5,114
Seymour[1]	New Haven	6,781	Windsor	Hartford	5,620

2,500 *to* 5,000, 23 *Places. Population*, 79,130

Berlin	Hartford	4,298	Plainville	Hartford	4,114
Bethel	Fairfield	3,201	Portland	Middlesex	3,644
Canton	Hartford	2,549	Preston	New London	2,743
Cheshire	New Haven	2,855	Simsbury	Hartford	2,958
Darien	Fairfield	4,184	Sprague	New London	2,500
East Haven[1]	New Haven	3,520	Suffield	Hartford	4,070
East Windsor	Hartford	3,741	Thomaston	Litchfield	3,993
Essex	Middlesex	2,815	Trumbull[2]	Fairfield	2,597
Mansfield	Tolland	2,574	Waterford	New London	3,935
Montville	New London	3,411	Wethersfield	Hartford	4,342
New Milford	Litchfield	4,781	Windsor Locks	Hartford	3,554
Newton town†	Fairfield	2,751			

**Including Woodmont borough*
†Including Newtown borough
[1]Falling within the adjacent territory of New Haven
[2]Falling within the adjacent territory of Bridgeport

Connecticut (*continued*)

Town	*County*	*Pop.*	*Town*	*County*	*Pop.*
1,000 *to* 2,500, 50 *Places. Population*, 80,000					
Avon	Hartford	1,534	New Hartford	Litchfield	1,781
Beacon Falls	New Haven	1,593	Newington	Hartford	2,381
Bloomfield	Hartford	2,394	Norfolk	Litchfield	1,229
Brooklyn	Windham	1,655	North Branford[2]	New Haven	1,110
Burlington	Hartford	1,109	North Canaan	Litchfield	1,933
Chester	Middlesex	1,675	North Haven[2]	New Haven	1,968
Clinton	Middlesex	1,217	NorthStonington	New London	1,144
Coventry	Tolland	1,582	Old Saybrook*	Middlesex	1,463
Cromwell	Middlesex	2,454	Pomfret	Windham	1,454
East Granby	Hartford	1,056	Redding	Fairfield	1,315
East Haddam	Middlesex	2,312	Rocky Hill	Hartford	1,633
East Hampton	Middlesex	2,394	Salisbury	Litchfield	2,497
East Lyme	New London	2,291	Saybrook	Middlesex	2,325
Easton[1]	Fairfield	1,017	Sharon	Litchfield	1,585
Ellington	Tolland	2,127	Somers	Tolland	1,673
Granby	Hartford	1,342	South Windsor	Hartford	2,142
Haddam	Middlesex	1,736	Southbury	New Haven	1,093
Harwinton	Litchfield	2,020	Sterling	Windham	1,266
Kent	Litchfield	1,086	Tolland	Tolland	1,040
Lebanon	New London	1,343	Washington	Litchfield	1,619
Ledyard	New London	1,161	Willington	Tolland	1,200
Madison	New Haven	1,857	Wilton	Fairfield	1,284
Middlebury	New Haven	1,067	Woodbridge[2]	New Haven	1,170
Middlefield	Middlesex	1,047	Woodbury	Litchfield	1,698
Monroe	Fairfield	1,161	Woodstock	Windham	1,767
500 *to* 1,000, 24 *Places. Population*, 17,903					
Ashford	Windham	673	Franklin	New London	552
Barkhamstead	Litchfield	719	Goshen	Litchfield	675
Bethlehem	Litchfield	536	Hebron	Tolland	915
Bozrah	New London	858	Killingworth	Middlesex	531
Brookfield	Fairfield	896	Lisbon	New London	867
Canaan	Litchfield	561	Lyme	New London	674
Canterbury	Windham	896	Old Lyme	New London	946
Columbia	Tolland	706	Oxford	New Haven	998
Cornwall	Litchfield	834	Roxbury	Litchfield	647
Durham	Middlesex	959	Sherman[1]	Fairfield	533

**Including Fenwick borough*
[1]Falling within the adjacent territory of Bridgeport
[2]Falling within the adjacent territory of New Haven

Connecticut (*continued*)

Town	*County*	*Pop.*	*Town*	*County*	*Pop.*
500 *to* 1,000 (*continued*)					
Voluntown	New London	656	Weston[1]	Fairfield	703
Westbrook	Middlesex	849	Wolcott	New Haven	719

Under 500, 17 *Places. Population*, 6,983

[1]*Falling within the adjacent territory of Bridgeport*

DELAWARE

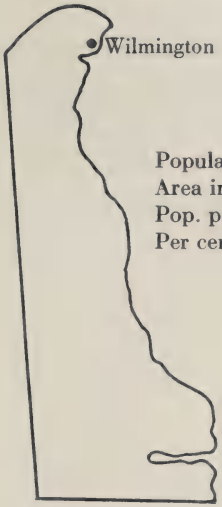

Population	223,003
Area in sq. mi.	1,965
Pop. per sq. mi.	113.5
Per cent of U. S. pop.	0.2

Location of cities of 50,000 and over

Farms (*U. S. Census 1920*)		10,140
Post Offices (*U. S. Postal Guide 1920*)		116
Miles of rural roads (*Office of Public Roads 1919*)		3,674
Miles of improved roads (*Office of Public Roads 1919*)		310
Miles of R.R. line (*Interstate Commerce Commission 1917*)		335
Miles per 100 sq. mi. of territory	17.06	
Miles per 10,000 inhabitants	15.56	
Autos and trucks registered (*Jan. 1, 1920*)		16,152
Telephones (*Census of Electric Industries 1917*)		22,222
Electric passenger cars (*Electric Railway Directory 1920*)		225
Electrically wired houses (*Electric World Survey 1920*)		9,270
Central power stations (*Electric World Survey 1920*)		20

DELAWARE

Population, 223,003—0.2 per cent of the population of United States
Families,* 49,556—(Estimated)
Negroes, 30,335

Number of places, population and per cent of the state population

Class of Places	*Number of Places*	*Population*	*Per Cent*
Urban territory	4	120,767	54.2
Cities and towns of			
100,000 and over	1	110,168	49.4
5,000 to 100,000	0	0	0
2,500 to 5,000	3	10,599	4.8
Rural territory		102,236	45.8
Cities and towns of			
1,000 to 2,500	9	16,255	7.3
500 to 1,000	12	8,770	3.9
Under 500	25	6,654	3.0
Other rural territory		70,557	31.6

Town	*County*	*Pop.*	*Town*	*County*	*Pop.*
100,000 *to* 200,000, 1 *City. Population*, 110,168					
Wilmington	New Castle	110,168			
2,500 *to* 5,000, 3 *Cities. Population*, 10,599					
Dover	Kent	4,042	New Castle	New Castle	3,854
Milford	Kent, Sussex	2,703			
1,000 *to* 2,500, 9 *Towns. Population*, 16,255					
Delaware City	New Castle	1,064	Middletown	New Castle	1,260
Georgetown	Sussex	1,710	Newark	New Castle	2,183
Harrington	Kent	1,617	Seaford	Sussex	2,141
Laurel	Sussex	2,253	Smyrna	Kent	1,953
Lewes	Sussex	2,074			

**See preface*

Delaware (*continued*)

Town	*County*	*Pop.*	*Town*	*County*	*Pop.*
500 *to* 1,000, 12 *Towns. Population*, 8,770					
Bridgeville	Sussex	945	Frederica	Kent	611
Camden	Kent	531	Greenwood	Sussex	500
Clayton	Kent	872	Hartly	Kent	905
Delmar	Sussex	780	Milton	Sussex	898
Elsmere	New Castle	620	Newport	New Castle	676
Felton	Kent	771	Wyoming	Kent	661

Under 500, 25 *Towns. Population*, 6,654

DISTRICT OF COLUMBIA

Population, 437,571—0.4 per cent of the population of United States
Families,* 97,238—(Estimated)
Negroes, 109,966

200,000 *and over*, 1 *City*. *Population*, 437,571

Washington District of Columbia 437,571

Area in square miles		60
Population per square mile		7,293
Farms (*U. S. Census 1920*)		204
Post Offices (*U. S. Postal Guide 1920*)		66
Miles of R.R. line (*Interstate Commerce Commission 1917*)		37
Miles per 100 sq. miles of territory	60.93	
Miles per 10,000 inhabitants	.99	
Autos and trucks registered (*Jan. 1, 1920*)		28,940
Telephones (*Census of Electric Industries, 1917*)		70,751
Electric passenger cars (*Electric Railway Directory, 1920*)		1,124
Electrically wired houses (*Electric World Survey, 1920*)		21,800
Central power stations (*Electric World Survey, 1920*)		2

**See preface*

FLORIDA

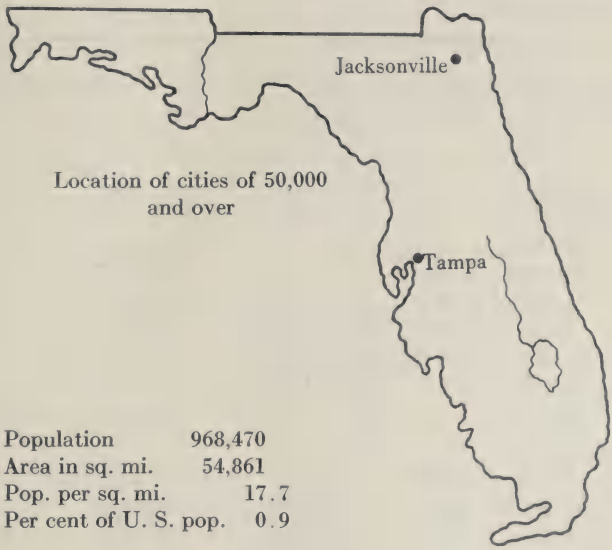

Population	968,470
Area in sq. mi.	54,861
Pop. per sq. mi.	17.7
Per cent of U. S. pop.	0.9

Farms (*U. S. Census 1920*)		54,005
Post Offices (*U. S. Postal Guide 1920*)		944
Miles of rural roads (*Office of Public Roads 1919*)		17,995
Miles of improved roads (*Office of Public Roads 1919*)		3,900
Miles of R.R. line (*Interstate Commerce Commission 1917*)		5,249
Miles per 100 sq. mi. of territory	9.57	
Miles per 10,000 inhabitants	57.01	
Autos and trucks registered (*Jan. 1, 1920*)		56,253
Telephones (*Census of Electric Industries 1917*)		49,011
Electric passenger cars (*Electric Railway Directory 1920*)		305
Electrically wired houses (*Electric World Survey 1920*)		67,000
Central power stations (*Electric World Survey 1920*)		110

FLORIDA

Population, 968,470—0.9 per cent of the population of United States
Families,* 215,216—(Estimated)
Negroes, 329,487

Number of places, population and per cent of the state population

Class of Places	*Number of Places*	*Population*	*Per Cent*
Urban territory	30	355,825	36.8
Cities and towns of			
50,000 and over	2	143,166	14.8
25,000 to 50,000	2	60,606	6.3
15,000 to 25,000	1	18,749	1.9
10,000 to 15,000	1	14,237	1.5
5,000 to 10,000	11	73,747	7.6
2,500 to 5,000	13	45,320	4.7
Rural territory		612,645	63.2
Cities and towns of			
1,000 to 2,500	47	74,283	7.7
500 to 1,000	53	37,560	3.9
Under 500	68	21,020	2.1
Other rural territory		479,782	49.5

Town	*County*	*Pop.*	*Town*	*County*	*Pop.*
50,000 *to* 100,000, 2 *Cities. Population*, 143,166					
Jacksonville	Duval	91,558	Tampa	Hillsborough	51,608
25,000 *to* 50,000, 2 *Cities. Population*, 60,606					
Miami	Dade	29,571	Pensacola	Escambia	31,035
15,000 *to* 25,000, 1 *City. Population*, 18,749					
Key West	Monroe	18,749			
10,000 *to* 15,000, 1 *City. Population*, 14,237					
St. Petersburg	Pinellas	14,237			

**See preface*

Florida (*continued*)

5,000 *to* 10,000, 11 *Cities. Population*, 73,747

Town	*County*	*Pop.*	*Town*	*County*	*Pop.*
Daytona	Volusia	5,445	St. Augustine	St. Johns	6,192
Fernandina	Nassau	5,457	Sanford	Seminole	5,588
Gainesville	Alachua	6,860	Tallahassee	Leon	5,637
Lakeland	Polk	7,062	West Palm Beach	Palm Beach	8,659
Orlando	Orange	9,282	West Tampa	Hillsborough	8,463
Palatka	Putnam	5,102			

2,500 *to* 5,000, 13 *Cities. Population*, 45,320

Apalachicola	Franklin	3,066	Lake City	Columbia	3,341
Arcadia	De Soto	3,479	Live Oak	Suwannee	3,103
Bartow	Polk	4,203	Ocala	Marion	4,914
Bradentown	Manatee	3,868	Plant City	Hillsborough	3,729
De Land	Volusia	3,324	Quincy	Gadsden	3,118
Fort Meyers	Lee	3,678	South Jacksonville	Duval	2,775
Kissimmee	Osceola	2,722			

1,000 *to* 2,500, 47 *Towns. Population*, 74,283

Bonifay	Holmes	1,230	Lake Worth	Palm Beach	1,106
Brooksville	Hernando	1,011	Leesburg	Lake	1,835
Carrabelle	Franklin	1,055	Madison	Madison	1,952
Chipley	Washington	1,806	Manatee	Manatee	1,076
Clearwater	Pinellas	2,427	Marianna	Jackson	2,499
Cocoa	Brevard	1,445	Millville	Bay	1,887
Cocoanut Grove	Dade	1,396	Milton	Santa Rosa	1,594
Dade City	Pasco	1,296	Monticello	Jefferson	1,704
De Funiak Springs	Walton	2,097	Mulberry	Polk	1,499
Delray	Palm Beach	1,051	New Smyrna	Volusia	2,007
Dunnellon	Marion	1,185	Ormond	Volusia	1,292
Eustis	Lake	1,193	Palm Beach	Palm Beach	1,135
Fort Lauderdale	Broward	2,065	Palmetto	Manatee	2,046
Fort Meade	Polk	2,029	Panama City	Bay	1,722
Fort Pierce	St. Lucie	2,115	Perry	Taylor	1,956
Green Cove Springs	Clay	2,093	Port Tampa City	Hillsborough	1,030
High Springs	Alachua	1,719	Punta Gorda	De Soto	1,295
Homestead	Dade	1,307	St. Andrews	Bay	1,310
Inverness	Citrus	1,132	St. Cloud	Osceola	2,011
Jasper	Hamilton	1,260	Sarasota	Manatee	2,149
			Starke	Bradford	1,023

Florida (*continued*)

Town	*County*	*Pop.*	*Town*	*County*	*Pop.*
		1,000 *to* 2,500 (*continued*)			
Tarpon Springs	Pinellas	2,105	Winter Garden	Orange	1,021
Titusville	Brevard	1,361	Winter Haven	Polk	1,597
Wauchula	De Soto	2,081	Winter Park	Orange	1,078
		500 *to* 1,000, 53 *Towns. Population*, 37,560			
Alachua	Alachua	778	Jennings	Hamilton	628
Apopka	Orange	798	Lake Butler	Bradford	756
Auburndale	Polk	715	Lake Helen	Volusia	978
Avon Park	De Soto	890	Lake Wales	Polk	796
Blountstown	Calhoun	863	Largo	Pinellas	599
Bowling Green	De Soto	692	Lynn Haven	Bay	874
Branford	Suwannee	708	Mayo	Lafayette	531
Bunnell	Flagler	682	Melbourne	Brevard	533
Callahan	Nassau	511	Miami Beach	Dade	644
Cedar Keys	Levy	695	Micanopy	Alachua	546
Center Hill	Sumter	574	Moore Haven	De Soto	623
Coleman	Sumter	640	Mount Dora	Lake	725
Crescent City	Putnam	838	Newberry	Alachua	917
Crestview	Okaloosa	500	Noma	Holmes	847
Crystal River	Citrus	944	Okeechobee	Okeechobee	900
Dania	Broward	762	Palatka Heights	Putnam	749
Daytona Beach	Volusia	825	Pompano	Broward	636
Dunedin	Pinellas	642	Seabreeze	Volusia	571
Eau Gallie	Brevard	507	Sebring	De Soto	812
Ellenton	Manatee	668	Stuart	Palm Beach	778
Graceville	Jackson	840	Umatilla	Lake	640
Greenville	Madison	668	Vero	St. Lucie	793
Haines City	Polk	651	Waldo	Alachua	571
Hastings	St. Johns	761	White Springs	Hamilton	984
Hawthorn	Alachua	543	Williston	Levy	823
Hilliard	Nassau	512	Zephyrhills	Pasco	577
Holt	Okaloosa	522			

Under 500, 68 *Towns. Population*, 21,020

GEORGIA

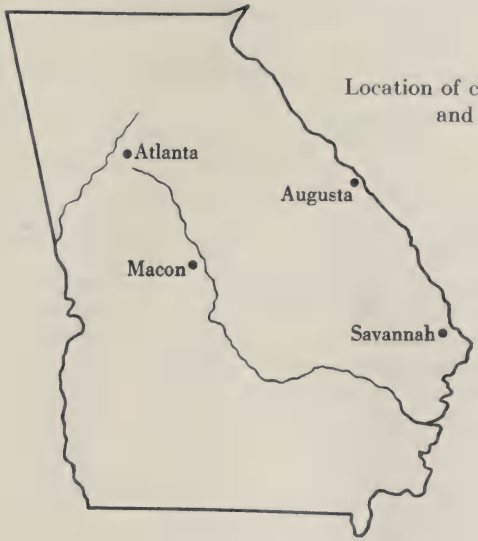

Population	2,895,832
Area in sq. mi.	58,725
Pop. per sq. mi.	49.3
Per cent of U. S. pop.	2.7

Farms (*U. S. Census 1920*)		310,732
Post Offices (*U. S. Postal Guide 1920*)		1,203
Miles of rural roads (*Office of Public Roads 1919*)		80,669
Miles of improved roads (*Office of Public Roads 1919*)		13,200
Miles of R.R. line (*Interstate Commerce Commission 1917*)		7,464
Miles per 100 sq. mi. of territory	12.71	
Miles per 10,000 inhabitants	25.70	
Autos and trucks registered (*Jan. 1, 1920*)		126,563
Telephones (*Census of Electric Industries 1917*)		124,479
Electric passenger cars (*Electric Railway Directory 1920*)		677
Electrically wired houses (*Electric World Survey 1920*)		80,700
Central power stations (*Electric World Survey 1920*)		198

GEORGIA

Population, 2,895,832—2.7 per cent of population of United States
Families,* 643,518—(Estimated)
Negroes, 1,206,365

Number of places, population and per cent of the state population

Class of Places	*Number of Places*	*Population*	*Per Cent*
Urban territory	59	727,859	25.1
Cities and towns of			
100,000 and over	1	200,616	6.9
50,000 to 100,000	3	188,795	6.5
25,000 to 50,000	1	31,125	1.1
15,000 to 25,000	3	51,854	1.8
10,000 to 15,000	4	50,003	1.7
5,000 to 10,000	14	95,937	3.3
2,500 to 5,000	33	109,529	3.8
Rural territory		2,167,973	74.9
Cities and towns of			
1,000 to 2,500	87	133,726	4.6
500 to 1,000	108	77,400	2.7
Under 500	331	85,669	2.9
Other rural territory		1,871,178	64.6

Town	*County*	*Pop.*	*Town*	*County*	*Pop.*
100,000 *and over*, 1 *City*. *Population*, 200,616					
Atlanta	Dekalb Fulton	200,616			
50,000 *to* 100,000, 3 *Cities*. *Population*, 188,795					
Augusta	Richmond	52,548	Savannah	Chatham	83,252
Macon	Bibb	52,995			
25,000 *to* 50,000, 1 *City*. *Population*, 31,125					
Columbus	Muscogee	31,125			

*See preface

Georgia (*continued*)

Town	*County*	*Pop.*	*Town*	*County*	*Pop.*
15,000 *to* 25,000, 3 *Cities*. *Population*, 51,854					
Athens	Clarke	16,748	Waycross	Ware	18,068
La Grange	Troup	17,038			
10,000 *to* 15,000, 4 *Cities*. *Population*, 50,003					
Albany	Dougherty	11,555	Rome	Floyd	13,252
Brunswick	Glynn	14,413	Valdosta	Lowndes	10,783
5,000 *to* 10,000, 14 *Cities*. *Population*, 95,937					
Americus	Sumter	9,010	Fitzgerald	Ben Hill	6,870
Cordele	Crisp	6,538	Gainesville	Hall	6,272
Dalton	Whitfield	5,222	Griffin	Spalding	8,240
Decatur [1]	Dekalb	6,150	Marietta	Cobb	6,190
Dublin	Laurens	7,707	Moultrie	Colquitt	6,789
East Point [1]	Fulton	5,241	Newnan	Coweta	7,037
Elberton	Elbert	6,475	Thomasville	Thomas	8,196
2,500 *to* 5,000, 33 *Cities*. *Population*, 109,529					
Bainbridge	Decatur	4,792	Manchester	Meriwether	2,776
Barnesville	Pike	3,059	Milledgeville	Baldwin	4,619
Buford	Gwinnett	2,500	Monroe	Walton	3,211
Canton	Cherokee	2,679	Pelham	Mitchell	2,640
Carrollton	Carroll	4,363	Porterdale	Newton	2,880
Cartersville	Bartow	4,350	Quitman	Brooks	4,393
Cedartown	Polk	4,053	Sandersville	Washington	2,695
College Park [1]	Fulton	3,622	Statesboro	Bulloch	3,807
Covington	Newton	3,203	Tallapoosa	Haralson	2,719
Cuthbert	Randolph	3,022	Thomaston	Upson	2,502
Dawson	Terrell	3,504	Tifton	Tift	3,005
Douglas	Coffee	3,401	Toccoa	Stephens	3,567
Eastman	Dodge	2,707	Vidalia	Toombs	2,860
Eatonton	Putnam	2,519	Washington	Wilkes	4,208
Fort Valley	Houston	3,223	Waynesboro	Burke	3,311
Hawkinsville	Pulaski	3,070	Winder	Barrow	3,335
Kirkwood [1]	Dekalb	2,934			
1,000 *to* 2,500, 87 *Towns*. *Population*, 133,726					
Abbeville	Wilcox	1,119	Acworth	Cobb	1,117

[1] *Falling within the adjacent territory of Atlanta*

Georgia (*continued*)

Town	*County*	*Pop.*	*Town*	*County*	*Pop.*
		1,000 *to* 2,500 (*continued*)			
Adel	Cook	1,720	Jackson	Butts	2,027
Alma	Bacon	1,061	Jefferson	Jackson	1,626
Arlington	Calhoun Early	1,331	Jesup	Wayne	1,941
			Jonesboro	Clayton	1,060
Ashburn	Turner	2,116	Lafayette	Walker	2,104
Baxley	Appling	1,142	Lavonia	Franklin	1,644
Bibb City	Muscogee	1,090	Lawrenceville	Gwinnett	2,059
Blackshear	Pierce	1,329	Lithonia	Dekalb	1,269
Blakely	Early	1,985	Louisville	Jefferson	1,040
Boston	Thomas	1,640	McCaysville	Fannin	2,166
Bowdon	Carroll	1,047	McDonough	Henry	1,263
Buena Vista	Marion	1,230	McRae	Telfair	1,273
Cairo	Grady	1,908	Madison	Morgan	2,348
Calhoun	Gordon	1,955	Marshallville	Macon	1,150
Camilla	Mitchell	2,136	Meigs	Mitchell Thomas	1,111
Canon	Franklin Hart	1,132			
			Millen	Jenkins	2,405
Claxton	Evans	1,265	Montezuma	Macon	1,827
Cochran	Bleckley	2,021	Monticello	Jasper	1,823
Comer	Madison	1,001	Nashville	Berrien	2,025
Commerce	Jackson	2,459	Ocilla	Irwin	2,180
Conyers	Rockdale	1,817	Richland	Stewart	1,529
Cornelia	Habersham	1,274	Rochelle	Wilcox	1,046
Dallas	Paulding	1,245	Rockmart	Polk	1,400
Donalsonville	Decatur	1,031	Rossville	Walker	1,427
Douglasville	Douglas	2,159	Roswell	Cobb	1,227
East Thomaston	Upson	1,058	Royston	Franklin Hart Madison	1,681
Fairburn	Campbell	1,600			
Forsyth	Monroe	2,241			
Fort Gaines	Clay	1,237	Shellman	Randolph	1,074
Glennville	Tattnall	1,069	Social Circle	Walton	1,781
Gordon	Wilkinson	1,081	Soperton	Treutlen	1,033
Grantville	Coweta	1,200	Sparta	Hancock	1,895
Greensboro	Greene	2,128	Stone Mountain	Dekalb	1,266
Hapeville [1]	Fulton	1,631	Summerville	Chattooga	1,003
Hartwell	Hart	2,323	Swainsboro	Emanuel	1,578
Hazelhurst	Jeff Davis	1,383	Sylvania	Screven	1,413
Hogansville	Troup	1,591	Sylvester	Worth	1,547

[1] *Falling within the adjacent territory of Atlanta*

Georgia (*continued*)

Town	*County*	*Pop.*	*Town*	*County*	*Pop*
		1,000 *to* 2,500 (*continued*)			
Talbotton	Talbot	1,093	Villa Rica	Carroll	1,047
Tennille	Washington	1,768	Wadley	Jefferson	1,423
Thomson	McDuffie	2,140	Warrenton	Warren	1,407
Trion	Chattooga	1,588	West Point	Troup	2,138
Unadilla	Dooly	1,103	Willacooche	Atkinson	1,211
Union Point	Greene	1,126	Wrens	Jefferson	1,074
Vienna	Dooly	2,019	Wrightsville	Johnson	1,476

500 *to* 1,000, 108 *Towns. Population*, 77,400

Adairsville	Bartow	814	Davisboro	Washington	653
Adrian	Emanuel	740	Demorest	Habersham	686
	Johnson		Doerun	Colquitt	919
Alamo	Wheeler	563	Duluth	Gwinnett	600
Alapaha	Berrien	503	East Lake	Dekalb	611
Arabi	Crisp	532	Edison	Calhoun	885
Austell	Cobb	758	Ellaville	Schley	693
Baconton	Mitchell	568	Ellijay	Gilmer	632
Ball Ground	Cherokee	809	Empire	Dodge	970
Bartow	Jefferson	582	Fayetteville	Fayette	952
Blue Ridge	Fannin	904	Glenwood	Wheeler	592
Bowman	Elbert	730	Gray	Jones	559
Bremen	Haralson	917	Greenville	Meriwether	760
Bronwood	Terrell	520	Guyton	Effingham	539
Brooklet	Bulloch	600	Hahira	Lowndes	864
Broxton	Coffee	696	Hampton	Henry	927
Butler	Taylor	758	Harlem	Columbia	798
Cave Springs	Floyd	738	Helena	Telfair	928
Chickamauga	Walker	965	Hephzibah	Richmond	650
Chipley	Harris	728	Homerville	Clinch	627
Clarkston	Dekalb	501	Jefferson	Twiggs	842
Clarksville	Habersham	542	Kingston	Bartow	596
Clayton	Rabun	677	Leesburg	Lee	786
Collins	Tattnall	505	Lincolnton	Lincoln	657
Colquitt	Miller	810	Linwood	Walker	615
Crawford	Oglethorpe	803	Locust Grove	Henry	529
Crawfordville	Taliaferro	784	Loganville	Walton	711
Cumming	Forsyth	607	Ludowici	Liberty	515
Dahlonega	Lumpkin	690	Lumber City	Telfair	978
Darien	McIntosh	823	Lumpkin	Stewart	934

Georgia (*continued*)

Town	*County*	*Pop.*	*Town*	*County*	*Pop.*
		500 *to* 1,000 (*continued*)			
Lyons	Toombs	873	Plains	Sumter	611
Mansfield	Newton	618	Poulan	Worth	586
Maysville	Banks	795	Ray City	Berrien	700
	Jackson		Reidsville	Tattnall	553
Mendes	Tattnall	703	Reynolds	Taylor	926
Metter	Candler	908	Rocky Ford	Screven	522
Midville	Burke	985	Rutledge	Morgan	643
Milan	Dodge	593	St. Marys	Camden	824
	Telfair		Sale City	Mitchell	537
Milltown	Berrien	860	Senoia	Coweta	906
Morven	Brooks	530	Smithville	Lee	761
Mount Vernon	Montgomery	722	Smyrna	Cobb	791
Nelson	Pickens	511	Sparks	Cook	792
Nicholls	Coffee	936	Statham	Barrow	720
Norcross	Gwinnett	993	Stillmore	Emanuel	916
Norman Park	Colquitt	565	Summit	Emanuel	501
Nunez	Emanuel	730	Sycamore	Turner	562
Oglethorpe	Macon	871	Temple	Carroll	621
Oxford	Newton	698	Tignall	Wilkes	653
Palmetto	Campbell	965	Union City	Campbell	620
Pavo	Brooks	990	Vidette	Burke	569
	Thomas		Wassaw	Chatham	721
Pearson	Atkinson	792	Whigham	Grady	662
Pembroke	Bryan	560	Winterville	Clarke	504
Perry	Houston	678	Woodbury	Meriwether	923
Pinehurst	Dooly	596	Zebulon	Pike	629

Under 500, 331 *Towns. Population*, 85,348

IDAHO

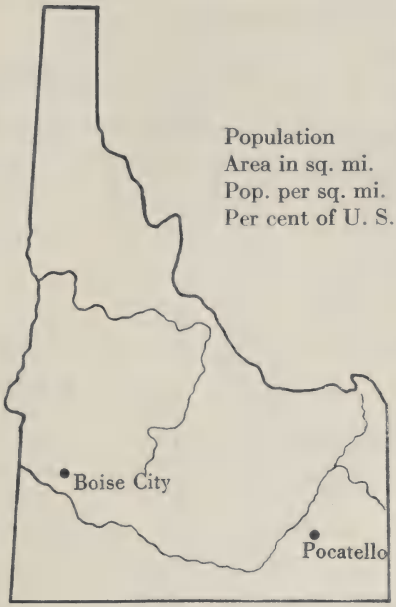

Population	431,866
Area in sq. mi.	83,354
Pop. per sq. mi.	5.2
Per cent of U. S. pop.	0.4

Location of cities of 15,000 and over

Farms (*U. S. Census 1920*)		42,106
Post Offices (*U. S. Postal Guide 1920*)		543
Miles of rural roads (*Office of Public Roads 1919*)		24,396
Miles of improved roads (*Office of Public Roads 1919*)		850
Miles of R.R. line (*Interstate Commerce Commission 1917*)		2,861
Miles per 100 sq. mi. of territory	3.43	
Miles per 10,000 inhabitants	63.69	
Autos and trucks registered (*Jan. 1, 1920*)		41,780
Telephones (*Census of Electric Industries 1917*)		37,204
Electric passenger cars (*Electric Railway Directory 1920*)		37
Electrically wired houses (*Electric World Survey 1920*)		38,160
Central power stations (*Electric World Survey 1920*)		60

IDAHO

Population, 431,866—0.4 per cent of the population of United States
Families,* 95,970—(Estimated)
Negroes, 920

Number of places, population and per cent of the state population

Class of Places	*Number of Places*	*Population*	*Per Cent*
Urban territory	20	119,037	27.6
Cities and towns of			
10,000 and over	2	36,394	8.4
5,000 to 10,000	7	47,544	11.0
2,500 to 5,000	11	35,099	8.2
Rural territory		312,829	72.4
Cities and towns of			
1,000 to 2,500	22	34,083	7.8
500 to 1,000	34	21,969	5.1
Under 500	68	21,390	5.0
Other rural territory		235,387	54.5

Town	*County*	*Pop.*	*Town*	*County*	*Pop.*
10,000 *to* 25,000, 2 *Cities. Population*, 36,394					
Boise	Ada	21,393	Pocatello	Bannock	15,001
5,000 *to* 10,000, 7 *Cities. Population*, 47,544					
Burley	Cassia	5,408	Lewiston	Nez Perce	6,574
Caldwell	Canyon	5,106	Nampa	Canyon	7,621
Coeur d'Alene	Kootenai	6,447	Twin Falls	Twin Falls	8,324
Idaho Falls	Bonneville	8,064			
2,500 *to* 5,000, 11 *Cities. Population*, 35,099					
Blackfoot	Bingham	3,937	Moscow	Latah	3,956
Kellogg	Shoshone	3,017	Preston	Franklin	3,235
Malad	Oneida	2,598	Rexburg	Madison	3,569
Montpelier	Bear Lake	2,984	St. Anthony	Fremont	2,957

*See preface

Idaho (*continued*)

Town	*County*	*Pop.*	*Town*	*County*	*Pop.*
		2,500 *to* 5,000 (*continued*)			
Sandpoint	Bonner	2,876	Weiser	Washington	3,154
Wallace	Shoshone	2,816			
		1,000 *to* 2,500, 22 *Towns. Population*, 34,083			
American Falls	Power	1,547	Meridian	Ada	1,000
Ashton	Fremont	1,022	Mountain Home	Elmore	1,644
Bonners Ferry	Boundary	1,236	Mullan	Shoshone	1,320
Buhl	Twin Falls	2,245	Oakley	Cassia	1,273
Emmett	Gem	2,204	Payette	Payette	2,433
Filer	Twin Falls	1,012	Rigby	Jefferson	1,629
Glens Ferry	Elmore	1,243	Rupert	Minidoka	2,372
Gooding	Gooding	1,843	St. Maries	Benewah	1,962
Grangeville	Idaho	1,439	Salmon	Lemhi	1,311
Hailey	Blaine	1,201	Shelley	Bingham	1,223
Jerome	Jerome	1,759	Shoshone	Lincoln	1,165
		500 *to* 1,000, 34 *Towns. Population*, 21,969			
Arco	Butte	737	Mackay	Custer	869
Bellevue	Blaine	526	Middleton	Canyon	585
Bovill	Latah	589	Nez Perce	Lewis	677
Cottonwood	Idaho	610	Orofino	Clearwater	537
Downey	Bannock	522	Parma	Canyon	583
Driggs	Teton	683	Paul	Minidoka	527
Dubois	Clark	590	Post Falls	Kootenai	576
Elk River	Clearwater	847	Priest River	Bonner	545
Franklin	Franklin	589	Rathdrum	Kootenai	509
Genesee	Latah	676	Soda Springs	Caribou	935
Gifford	Nez Perce	754	Spirit Lake	Kootenai	940
Harrison	Kootenai	674	Sugar City	Madison	680
Iona	Bonneville	630	Teton	Fremont	537
Kamiah	Lewis	653	Troy	Latah	591
Kendrick	Latah	522	Wardner	Shoshone	704
Kimberly	Twin Falls	501	Wendell	Gooding	664
Lava Hot Springs	Bannock	662	Winchester	Lewis	745

Under 500, 68 *Towns. Population*, 21,390

ILLINOIS

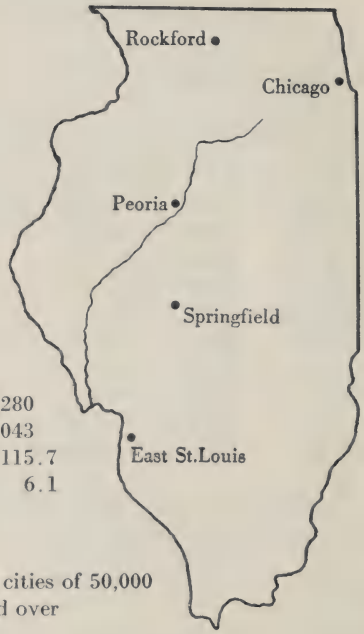

Population	6,485,280
Area in sq. mi.	56,043
Pop. per sq. mi.	115.7
Per cent of U. S. pop.	6.1

Location of cities of 50,000 and over

Farms (*U. S. Census 1920*)		237,181
Post Offices (*U. S. Postal Guide 1920*)		2,108
Miles of rural roads (*Office of Public Roads 1919*)		95,647
Miles of improved roads (*Office of Public Roads 1919*)		12,800
Miles of R.R. line (*Interstate Commerce Commission 1917*)		12,133
Miles per 100 sq. mi. of territory	21.65	
Miles per 10,000 inhabitants	19.41	
Autos and trucks registered (*Jan. 1, 1920*)		478,438
Telephones (*Census of Electric Industries 1917*)		1,070,997
Electric passenger cars (*Electric Railway Directory 1920*)		5,815
Electrically wired houses (*Electric World Survey 1920*)		626,000
Central power stations (*Electric World Survey 1920*)		365

ILLINOIS

Population, 6,485,280—6.1 per cent of population of United States
Families,* 1,441,173—(Estimated)
Negroes, 182,254

Number of places, population and per cent of the state population

Class of Places	*Number of Places*	*Population*	*Per Cent*
Urban territory	172	4,405,678	67.9
Cities and towns of			
1,000,000 and over	1	2,701,705	41.7
50,000 to 100,000	4	267,722	4.1
25,000 to 50,000	12	432,588	6.7
15,000 to 25,000	11	211,455	3.2
10,000 to 15,000	16	194,688	3.0
5,000 to 10,000	47	324,046	5.0
2,500 to 5,000	81	273,474	4.2
Rural territory		2,079,602	32.1
Cities and towns of			
1,000 to 2,500	228	348,714	5.4
500 to 1,000	271	193,472	3.0
Under 500	440	136,126	2.1
Other rural territory		1,401,290	21.6

Town	*County*	*Pop.*	*Town*	*County*	*Pop.*
1,000,000 *and over. Population,* 2,701,705					
Chicago	Cook	2,701,705			
50,000 *to* 100,000, 4 *Cities. Population,* 267,722					
East St. Louis[1]	St. Clair	66,767	Rockford	Winnebago	65,651
Peoria	Peoria	76,121	Springfield	Sangamon	59,183
25,000 *to* 50,000, 12 *Cities. Population,* 432,588					
Aurora	Kane	36,397	Cicero[2]	Cook	44,995
Bloomington	McLean	28,725	Danville	Vermilion	33,750

**See preface*
[1]Falling within the adjacent territory of St. Louis, Mo.
[2]Falling within the adjacent territory of Chicago

Illinois (*continued*)

25,000 *to* 50,000 (*continued*)

Town	*County*	*Pop.*	*Town*	*County*	*Pop.*
Decatur	Macon	43,818	Moline	Rock Island	30,734
Elgin	Cook	27,454	Oak Park[1]	Cook	39,858
	Kane		Quincy	Adams	35,978
Evanston[1]	Cook	37,234	Rock Island	Rock Island	35,177
Joliet	Will	38,442			

15,000 *to* 25,000, 11 *Cities*. *Population*, 211,455

Alton	Madison	24,682	Galesburg	Knox	23,834
Belleville	St. Clair	24,823	Jacksonville	Morgan	15,713
Cairo	Alexander	15,203	Kankakee	Kankakee	16,753
Champaign	Champaign	15,873	Kewanee	Henry	16,026
Chicago Heights[1]	Cook	19,653	Waukegan	Lake	19,226
Freeport	Stephenson	19,669			

10,000 *to* 15,000, 16 *Cities*. *Population*, 194,688

Berwyn[1]	Cook	14,150	Lincoln	Logan	11,882
Blue Island[1]	Cook	11,424	Mattoon	Coles	13,552
Canton	Fulton	10,928	Maywood[1]	Cook	12,072
Centralia	Clinton	12,491	Murphysboro	Jackson	10,703
	Marion		Ottawa	La Salle	10,816
Forest Park[1]	Cook	10,768	Pekin	Tazewell	12,086
Granite City[2]	Madison	14,757	Streator	La Salle	14,779
Herrin	Williamson	10,986	Urbana	Champaign	10,244
La Salle	La Salle	13,050			

5,000 *to* 10,000, 47 *Cities*. *Population*, 324,046

Beardstown	Cass	7,111	East Moline	Rock Island	8,675
Belvidere	Boone	7,804	Edwardsville	Madison	5,336
Benton	Franklin	7,201	Eldorado	Saline	5,004
Carbondale	Jackson	6,267	Harrisburg	Saline	7,125
Carlinville	Macoupin	5,212	Harvey[1]	Cook	9,216
Charleston	Coles	6,615	Highland Park[1]	Lake	6,167
Clinton	De Witt	5,898	Hillsboro	Montgomery	5,074
Collinsville[2]	Madison	9,753	Hoopeston	Vermilion	5,451
De Kalb	De Kalb	7,871	Johnston	Williamson	7,137
Dixon	Lee	8,191	La Grange[1]	Cook	6,525
Duquoin	Perry	7,285	Lawrenceville	Lawrence	5,080

[1]*Falling within the adjacent territory of Chicago*
[2]*Falling within the adjacent territory of St. Louis, Mo.*

Illinois (*continued*)

Town	*County*	*Pop.*	*Town*	*County*	*Pop.*
		5,000 *to* 10,000 (*continued*)			
Litchfield	Montgomery	6,215	Pontiac	Livingston	6,664
Macomb	McDonough	6,714	Savanna	Carroll	5,237
Marion	Williamson	9,582	Spring Valley	Bureau	6,493
Melrose Park[1]	Cook	7,147	Staunton	Macoupin	6,027
Metropolis	Massac	5,055	Sterling	Whiteside	8,182
Monmouth	Warren	8,116	Taylorville	Christian	5,806
Mount Carmel	Wabash	7,456	West Frankfort	Franklin	8,478
Mount Vernon	Jefferson	9,815	West Hammond[1]	Cook	7,492
Normal	McLean	5,143	Wilmette[1]	Cook	7,814
North Chicago	Lake	5,839	Winnetka[1]	Cook	6,694
Pana	Christian	6,122	Woodstock	McHenry	5,523
Paris	Edgar	7,985	Zion	Lake	5,580
Peru	La Salle	8,869			

2,500 *to* 5,000, 81 *Cities. Population*, 273,474

Abingdon	Knox	2,721	Galena	Jo Daviess	4,742
Anna	Union	3,019	Galva	Henry	2,974
Auburn	Sangamon	2,660	Geneseo	Henry	3,375
Averyville	Peoria	3,815	Geneva	Kane	2,803
Batavia	Kane	4,395	Georgetown	Vermilion	3,061
Benld	Macoupin	3,316	Gillespie	Macoupin	4,063
Brookfield[1]	Cook	3,589	Glen Ellyn	Du Page	2,851
Bushnell	McDonough	2,716	Glencoe[1]	Cook	3,381
Carmi	White	2,667	Greenville	Bond	3,091
Carterville	Williamson	3,404	Harvard	McHenry	3,294
Chester	Randolph	2,904	Havana	Mason	3,614
Christopher	Franklin	3,830	Highland	Madison	2,902
Depue	Bureau	2,525	Hinsdale[1]	Cook	4,042
Des Plaines[1]	Cook	3,451		Du Page	
Downers Grove[1]	Du Page	3,543	Jerseyville	Jersey	3,839
Effingham	Effingham	4,024	Lake Forest	Lake	3,657
Elmhurst[1]	Du Page	4,594	Lockport	Will	2,684
Fairbury	Livingston	2,532	Lyons[1]	Cook	2,564
Fairfield	Wayne	2,754	Madison[2]	Madison	4,996
Farmington	Fulton	2,631	Marseilles	La Salle	3,391
Flora	Clay	3,558	Mendota	La Salle	3,934
Frankfort Heights	Franklin	3,423	Morris	Grundy	4,505
			Morrison	Whiteside	3,000

[1]*Falling within the adjacent territory of Chicago*
[2]*Falling within the adjacent territory of St. Louis, Mo.*

Illinois (*continued*)

Town	*County*	*Pop.*	*Town*	*County*	*Pop.*
		2,500 *to* 5,000 (*continued*)			
Mound City	Pulaski	2,756	Sesser	Franklin	2,841
Mounds	Pulaski	2,661	Shelbyville	Shelby	3,568
Mount Olive	Macoupin	3,503	Silvis	Rock Island	2,541
Naperville	Du Page	3,830	Sparta	Randolph	3,340
Nokomis	Montgomery	3,465	Sullivan	Moultrie	2,532
Oglesby	La Salle	4,135	Summit[1]	Cook	4,019
Olney	Richland	4,491	Sycamore	De Kalb	3,602
Park Ridge[1]	Cook	3,383	Toluca	Marshall	2,503
Paxton	Ford	3,033	Tuscola	Douglas	2,564
Pinckneyville	Perry	2,649	Vandalia	Fayette	3,316
Princeton	Bureau	4,126	Venice[2]	Madison	3,895
River Forest[1]	Cook	4,358	Virden	Macoupin	4,682
Riverside[1]	Cook	2,532	Watseka	Iroquois	2,817
Robinson	Crawford	3,375	West Chicago	Du Page	2,594
Rochelle	Ogle	3,310	Westville	Vermilion	4,241
Rock Falls	Whiteside	2,927	Wheaton	Du Page	4,137
Roodhouse	Greene	2,928	White Hall	Greene	2,954
St. Charles	Kane	4,099	Wood River	Madison	3,476
Salem	Marion	3,457			
		1,000 *to* 2,500, 228 *Towns. Population*, 348,714			
Albion	Edwards	1,584	Bartonville	Peoria	1,588
Aledo	Mercer	2,231	Beckemeyer	Clinton	1,153
Altamont	Effingham	1,352	Bellwood[1]	Cook	1,881
Amboy	Lee	1,944	Bement	Piatt	1,663
Arcola	Douglas	1,831	Blandinsville	McDonough	1,002
Arlington			Bluffs	Scott	1,009
Heights[1]	Cook	2,250	Bradley	Kankakee	2,128
Ashland	Cass	1,122	Braidwood	Will	1,297
Assumption	Christian	1,852	Breese	Clinton	2,399
Astoria	Fulton	1,340	Bridgeport	Lawrence	2,229
Athens	Menard	1,241	Brooklyn	St. Clair	1,685
Atlanta	Logan	1,173	Brookport	Massac	1,098
Augusta	Hancock	1,085	Buckner	Franklin	1,827
Barrington[1]	Cook	1,743	Burr Oak	Cook	1,237
	Lake		Cambridge	Henry	1,335
Barry	Pike	1,490	Carlyle	Clinton	2,027

[1]*Falling within the adjacent territory of Chicago*
[2]*Falling within the adjacent territory of St. Louis, Mo.*

Illinois (*continued*)

Town	*County*	*Pop.*	*Town*	*County*	*Pop.*
		1,000 *to* 2,500 (*continued*)			
Carpentersville	Kane	1,036	Fairmont City	St. Clair	1,056
Carrier Mills	Saline	2,343	Farmer City	De Witt	1,678
Carrollton	Greene	2,020	Freeburg	St. Clair	1,594
Carthage	Hancock	2,129	Fulton	Whiteside	2,445
Casey	Clark	2,189	Genoa	De Kalb	1,228
Central City	Marion	1,248	Gibson	Ford	2,234
Cerro Gordo	Piatt	1,003	Gilman	Iroquois	1,448
Chatsworth	Livingston	1,087	Girard	Macoupin	2,387
Chenoa	McLean	1,311	Glen Carbon	Madison	1,323
Cherry	Bureau	1,265	Golconda	Pope	1,242
Chillicothe	Peoria	1,986	Granville	Putnam	1,427
Chrisman	Edgar	1,101	Grayville	Edwards White	1,749
Clayton	Adams	1,038			
Coal City	Grundy	1,744	Greenfield	Greene	1,149
Colchester	McDonough	1,387	Greenup	Cumberland	1,230
Columbia	Monroe	1,592	Griggsville	Pike	1,343
Coulterville	Randolph	1,407	Hamilton	Hancock	1,698
Creal Springs	Williamson	1,002	Hanaford	Franklin	1,083
Crystal Lake	McHenry	2,249	Henry	Marshall	1,637
Cuba	Fulton	1,484	Highwood	Lake	1,446
Dallas City	Hancock Henderson	1,140	Homewood[1]	Cook	1,389
			Hurst	Williamson	1,222
Delavan	Tazewell	1,191	Jonesboro	Union	1,090
Divernon	Sangamon	2,382	Keithsburg	Mercer	1,148
Dolton[1]	Cook	2,076	Kenilworth[1]	Cook	1,188
Dorrisville	Saline	1,740	Kincaid	Christian	1,453
Dupo	St. Clair	1,393	Knoxville	Knox	1,708
Dwight	Livingston	2,255	La Grange Park[1]	Cook	1,684
Earlville	La Salle	1,012	La Harpe	Hancock	1,323
East Alton	Madison	1,669	Lacon	Marshall	1,464
East Dubuque	Jo Daviess	1,163	Ladd	Bureau	2,040
East Dundee	Kane	1,303	Lanark	Carroll	1,297
East Peoria	Tazewell	2,214	Lansing[1]	Cook	1,409
El Paso	Woodford	1,638	Lebanon	St. Clair	1,883
Elizabethtown	Hardin	1,055	Lemont	Cook	2,322
Elmwood	Peoria	1,242	Lena	Stephenson	1,149
Elmwood Park	Cook	1,380	Leroy	McLean	1,680
Equality	Gallatin	1,332	Lewistown	Fulton	2,279
Eureka	Woodford	1,559	Lexington	McLean	1,301

[1]*Falling within the adjacent territory of Chicago*

Illinois (*continued*)

Town	*County*	*Pop.*	*Town*	*County*	*Pop.*
		1,000 *to* 2,500 (*continued*)			
Libertyville	Lake	2,125	North City	Franklin	1,362
Livingston	Madison	1,365	North Utica	La Salle	1,037
Lombard[1]	Du Page	1,331	Oakland	Coles	1,210
Lovington	Moultrie	1,479	Oblong	Crawford	1,547
McHenry	McHenry	1,146	Odell	Livingston	1,069
McLeansboro	Hamilton	1,927	Odin	Marion	1,385
Manteno	Kankakee	1,182	O'Fallon	St. Clair	2,379
Marengo	McHenry	1,758	Onarga	Iroquois	1,302
Marissa	St. Clair	1,900	Oregon	Ogle	2,227
Mark	Putnam	1,300	Orient City	Franklin	1,388
Maroa	Macon	1,193	Palatine[1]	Cook	1,210
Marshall	Clark	2,222	Palestine	Crawford	1,803
Martinsville	Clark	1,437	Panama	Bond	1,281
Mascoutah	St. Clair	2,343		Montgomery	
Mason City	Mason	1,880	Pawnee	Sangamon	1,200
Milford	Iroquois	1,466	Pecatonica	Winnebago	1,088
Minonk	Woodford	2,109	Peoria Heights	Peoria	1,111
Momence	Kankakee	2,218	Peotone	Will	1,090
Monticello	Piatt	2,280	Percy	Randolph	1,033
Morrisonville	Christian	1,178	Petersburg	Menard	2,432
Morton	Tazewell	1,179	Phoenix[1]	Cook	1,933
Morton Grove[1]	Cook	1,079	Pittsfield	Pike	2,129
Mount Carroll	Carroll	1,806	Plainfield	Will	1,147
Mount			Plano	Kendall	1,473
Greenwood	Cook	1,441	Pleasant Plains	Sangamon	1,078
Mount Morris	Ogle	1,250	Polo	Ogle	1,867
Mount Pulaski	Logan	1,510	Princeville	Peoria	1,035
Mount Sterling	Brown	1,932	Prophetstown	Whiteside	1,159
Moweaqua	Shelby	1,591	Rantoul	Champaign	1,551
Nameoki	Madison	1,181	Redbud	Randolph	1,141
Nashville	Washington	2,209	Ridgway	Gallatin	1,102
Neoga	Cumberland	1,149	Riverdale[1]	Cook	1,166
New Athens	St. Clair	1,406	Riverton	Sangamon	1,916
New Baden	Clinton	1,550	Roanoke	Woodford	1,368
Newman	Douglas	1,225	Rockdale	Will	1,478
Newton	Jasper	2,083	Rosiclare	Hardin	1,522
Niles[1]	Cook	1,258	Rossville	Vermilion	1,588
Norris City	White	1,300	Royalton	Franklin	2,043
NorthChillicothe	Peoria	1,002	Rushville	Schuyler	2,275

[1]*Falling within the adjacent territory of Chicago*

Illinois (*continued*)

Town	*County*	*Pop.*	*Town*	*County*	*Pop.*
		1,000 *to* 2,500 (*continued*)			
St. Anne	Kankakee	1,067	Troy	Madison	1,312
St. David	Fulton	1,189	Vermont	Fulton	1,078
St. Elmo	Fayette	1,337	Villa Grove	Douglas	2,493
St. Francisville	Lawrence	1,164	Virginia	Cass	1,501
Sandoval	Marion	1,768	Wamac	Clinton, Marion, Washington	1,180
Sandwich	De Kalb	2,409			
Schram City	Montgomery	1,200			
Shawneetown	Gallatin	1,368	Warren	Jo Daviess	1,253
Sheldon	Iroquois	1,182	Warsaw	Hancock	2,031
South Beloit	Winnebago	1,436	Washington	Tazewell	1,643
South Holland[1]	Cook	1,247	Washington Park	St. Clair	1,516
South Wilmington	Grundy	1,362	Waterloo	Monroe	1,930
			Waverly	Morgan	1,510
Steger	Cook, Will	2,304	Wenona	Marshall	1,203
			West Dundee	Kane	1,587
Stockton	Jo Daviess	1,449	Western Springs[1]	Cook	1,258
Stonington	Christian	1,466	Wethersfield	Henry	1,960
Sumner	Lawrence	1,029	Willisville	Perry	1,485
Swansea	St. Clair	1,048	Wilmington	Will	1,384
Tamaroa	Perry	1,115	Winchester	Scott	1,540
Taylor Springs	Montgomery	1,526	Windsor	Shelby	1,000
Thayer	Sangamon	1,254	Witt	Montgomery	2,443
Tilden	Randolph	1,137	Worden	Madison	1,252
Toulon	Stark	1,235	Wyoming	Stark	1,376
Trenton	Clinton	1,200	Zeigler	Franklin	2,338

500 *to* 1,000, 271 *Towns. Population,* 193,472

Addison[1]	Du Page	510	Ashmore	Coles	548
Alexis	Mercer, Warren	830	Ashton	Lee	882
			Atkinson	Henry	778
Algonquin	McHenry	693	Atwood	Douglas, Piatt	883
Alto Pass	Union	500			
Altona	Knox	506	Ava	Jackson	626
Antioch	Lake	775	Avon	Fulton	877
Argenta	Macon	528	Beecher	Will	609
Arthur	Douglas, Moultrie	998	Bensenville	Du Page	650
			Bethany	Moultrie	842
Ashley	Washington	751	Beulah Heights	Saline	549

[1]*Falling within the adjacent territory of Chicago*

Illinois (*continued*)

Town	*County*	*Pop.*	*Town*	*County*	*Pop.*
		500 *to* 1,000 (*continued*)			
Blue Mound	Macon	881	Crete	Will	945
Bourbonnais	Kankakee	620	Crossville	White	558
Bowen	Hancock	715	Crotty	La Salle	994
Bradford	Stark	915	Cullom	Livingston	631
Brighton	Jersey Macoupin	586	Dahlgren	Hamilton	693
			Dalzell	Bureau	903
Brimfield	Peoria	617	Danvers	McLean	616
Brocton	Edgar	562	Dawson	Sangamon	602
Broughton	Hamilton	506	De Land	Piatt	542
Brownstown	Fayette	518	De Soto	Jackson	703
Buda	Bureau	796	Deerfield	Lake	610
Bunker Hill	Macoupin	977	Dieterich	Effingham	522
Bureau	Bureau	682	Dongola	Union	660
Burnham	Cook	795	Durand	Winnebago	549
Bush	Williamson	962	East Galesburg	Knox	566
Byron	Ogle	855	Edinburg	Christian	823
Camp Point	Adams	994	Elburn	Kane	571
Capron	Boone	550	Elizabeth	Jo Daviess	687
Caseyville	St. Clair	675	Elkville	Jackson	990
Catlin	Vermilion	931	Enfield	White	929
Cedar Point	La Salle	686	Erie	Whiteside	957
Chadwick	Carroll	582	Evansville	Randolph	575
Chandlerville	Cass	909	Evergreen Park	Cook	705
Chapin	Morgan	565	Fairmount	Vermilion	870
Chatham	Sangamon	848	Fairview	Fulton	572
Chebanse	Iroquois Kankakee	541	Farina	Fayette	701
			Farmersville	Montgomery	513
Cisne	Wayne	526	Fillmore	Montgomery	511
Cissna Park	Iroquois	670	Findley	Shelby	882
Clay City	Clay	648	Fisher	Champaign	747
Clifton	Iroquois	638	Flanagan	Livingston	637
Coalton	Montgomery	991	Flat Rock	Crawford	745
Cobden	Union	944	Fordville	Williamson	792
Coffeen	Montgomery	945	Forrest	Livingston	965
Colfax	McLean	976	Forreston	Ogle	884
Colp	Williamson	584	Franklin	Morgan	611
Cornell	Livingston	528	Franklin Grove	Lee	589
Cowden	Shelby	711	Franklin Park[1]	Cook	914
Crainville	Williamson	557	Galatia	Saline	863

[1]*Falling within the adjacent territory of Chicago*

Illinois (*continued*)

Town	*County*	*Pop.*	*Town*	*County*	*Pop.*
		500 *to* 1,000 (*continued*)			
Gardner	Grundy	937	Kenney	De Witt	504
Gaskins City	Saline	834	Keyesport	Bond Clinton	544
Germantown	Clinton	766			
Glasford	Peoria	645	Kinmundy	Marion	898
Glenview[1]	Cook	760	Kirkland	De Kalb	599
Glenwood[1]	Cook	738	Kirkwood	Warren	882
Golden	Adams	654	La Moille	Bureau	547
Goreville	Johnson	581	Lake Bluff	Lake	819
Grafton	Jersey	949	Ledford	Saline	673
Grand Tower	Jackson	750	Leland	La Salle	588
Grays Lake	Lake	736	Lenzburg	St. Clair	502
Greenview	Menard	755	Loda	Iroquois	530
Gridley	McLean	720	London Mills	Fulton Knox	546
Hampshire	Kane	618			
Hanna City	Peoria	975	Loraine	Adams	527
Hanover	Jo Daviess	737	Lostant	La Salle	911
Hardin	Calhoun	694	Louisville	Clay	797
Hebron	McHenry	631	McLean	McLean	697
Herrick	Shelby	601	Mackinaw	Tazewell	828
Heyworth	McLean	851	Macon	Macon	788
Hillside	Cook	555	Mahomet	Champaign	649
Hillview	Greene	577	Manhattan	Will	525
Hinckley	De Kalb	665	Manito	Mason	758
Homer	Champaign	978	Mansfield	Piatt	669
Hopedale	Tazewell	556	Marietta	Fulton	512
Hoyleton	Washington	527	Marine	Madison	676
Hull	Pike	648	Marysville	Vermilion	733
Hume	Edgar	609	Maryville	Madison	836
Humphreys	Christian	913	Matherville	Mercer	886
Huntley	McHenry	720	Melvin	Ford	540
Hutsonville	Crawford	665	Mendon	Adams	645
Illiopolis	Sangamon	814	Meredosia	Morgan	810
Industry	McDonough	604	Metamora	Woodford	683
Ipava	Fulton	720	Metcalf	Edgar	509
Irving	Montgomery	519	Middleton	Logan	587
Joppa	Massac	651	Milan	Rock Island	850
Joy	Mercer	529	Milledgeville	Carroll	746
Kansas	Edgar	944	Millstadt	St. Clair	907
Karnak	Pulaski	613	Minier	Tazewell	789

[1]*Falling within the adjacent territory of Chicago*

Illinois (*continued*)

Town	*County*	*Pop.*	*Town*	*County*	*Pop.*
		500 *to* 1,000 (*continued*)			
Mulberry Grove	Bond	725	Rockton	Winnebago	899
Murrayville	Morgan	523	Roseville	Warren	952
Nauvoo	Hancock	972	Rutland	La Salle	618
Nebo	Pike	549	St. Joseph	Champaign	772
New Berlin	Sangamon	687	San Jose	Logan / Mason	566
New Boston	Mercer	714			
New Canton	Pike	540	Sawyerville	Macoupin	588
New Haven	Gallatin	570	Saybrook	McLean	752
Niantic	Macon	613	Seatonville	Bureau	534
Niles Center[1]	Cook	763	Shabbona	De Kalb	735
Noble	Richland	580	Shannon	Carroll	636
Oakwood	Vermilion	573	Sheffield	Bureau	996
Ohio	Bureau	874	Shermerville	Cook	554
Okawville	Washington	614	Sidell	Vermilion	800
Oneida	Knox	563	Sidney	Champaign	546
Oquawka	Henderson	888	Somonauk	De Kalb	540
Orion	Henry	613	Sorento	Bond	942
Oswego	Kendall	676	South Chicago Heights[1]	Cook	949
Palmyra	Macoupin	835	South Elgin	Kane	559
Patoka	Marion	508	South Pekin	Tazewell	944
Paw Paw	Lee	665	Standard	Putnam	980
Pearl	Pike	669	Stanford	McLean	500
Philo	Champaign	544	Steeleville	Randolph	702
Piper City	Ford	715	Stewardson	Shelby	731
Pittsburg	Williamson	670	Stickney	Cook	550
Plymouth	Hancock	900	Stronghurst	Henderson	836
Pocahontas	Bond	830	Table Grove	Fulton	610
Port Byron	Rock Island	510	Tallula	Menard	761
Posen	Cook	947	Tamms	Alexander	822
Prairie City	McDonough	638	Tampico	Whiteside	788
Prairie du Rocher	Randolph	535	Teutopolis	Effingham	728
Pulaski	Pulaski	518	Thebes	Alexander	857
Ramsey	Fayette	772	Thompsonville	Franklin	577
Rankin	Vermilion	944	Thornton[1]	Cook	767
Raymond	Montgomery	868	Tilton	Vermilion	909
Reeves	Williamson	779	Tiskilwa	Bureau	915
Richmond	McHenry	533	Toledo	Cumberland	787
Ridge Farm	Vermilion	851	Tolono	Champaign	693

[1]*Falling within the adjacent territory of Chicago*

Illinois (*continued*)

Town	*County*	*Pop.*	*Town*	*County*	*Pop.*
		500 *to* 1,000 (*continued*)			
Tower Hill	Shelby	769	Waynesville	De Witt	592
Tremont	Tazewell	976	Weldon	De Witt	573
Ullin	Pulaski	652	West City	Franklin	525
Valier	Franklin	876	West Salem	Edwards	946
Versailles	Brown	627	Westfield	Clark	933
Vienna	Johnson	907	White City	Macoupin	503
Villa Park	Du Page	854	Williamson	Madison	805
Viola	Mercer	668	Williamsville	Sangamon	652
Walnut	Bureau	771	Wilsonville	Macoupin	837
Wapella	De Witt	528	Woodhull	Henry	700
Washburn	Marshall Woodford	830	Wyanet	Bureau	825
			Xenia	Clay	640
Wayne City	Wayne	561	Yates City	Knox	582

Under 500, 440 *Towns.* *Population* 136,126

INDIANA

Population 2,930,390
Area in sq. mi. 36,045
Pop. per sq. mi. 81.3
Per cent of U. S. pop. 2.8

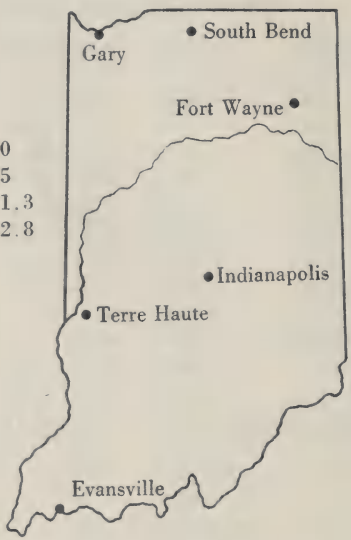

Location of cities of 50,000 and over

Farms (*U. S. Census 1920*)		205,126
Post Offices (*U. S. Postal Guide 1920*)		1,241
Miles of rural roads (*Office of Public Roads 1919*)		73,374
Miles of improved roads (*Office of Public Roads 1919*)		31,000
Miles of R.R. line (*Interstate Commerce Commission 1917*)		7,436
Miles per 100 sq. mi. of territory	20.63	
Miles per 10,000 inhabitants	26.19	
Autos and trucks registered (*Jan. 1, 1920*)		277,255
Telephones (*Census of Electric Industries 1917*)		458,992
Electric passenger cars (*Electric Railway Directory 1920*)		1,867
Electrically wired houses (*Electric World Survey 1920*)		197,700
Central power stations (*Electric World Survey 1920*)		257

INDIANA

Population, 2,930,390—2.8 per cent of population of United States
Families,* 651,198—(Estimated)
Negroes, 80,810

Number of places, population and per cent of the state population

Class of Places	*Number of Places*	*Population*	*Per Cent*
Urban territory	93	1,482,855	50.6
Cities and towns of			
100,000 and over	1	314,194	10.7
50,000 to 100,000	5	364,257	12.4
25,000 to 50,000	6	195,094	6.7
15,000 to 25,000	9	182,098	6.2
10,000 to 15,000	10	116,182	4.0
5,000 to 10,000	23	166,968	5.7
2,500 to 5,000	39	144,062	4.9
Rural territory		1,447,535	49.4
Cities and towns of			
1,000 to 2,500	103	152,583	5.3
500 to 1,000	131	92,763	3.2
Under 500	163	49,541	1.6
Other rural territory		1,152,648	39.3

Town	*County*	*Pop.*	*Town*	*County*	*Pop.*
100,000 *and over*, 1 *City. Population*, 314,194					
Indianapolis	Marion	314,194			
50,000 *to* 100,000 5 *Cities. Population*, 364,257					
Evansville	Vanderburg	85,264	South Bend	St. Joseph	70,983
Fort Wayne	Allen	86,549	Terre Haute	Vigo	66,083
Gary[1]	Lake	55,378			

*See preface
[1]*Falling within the adjacent territory of Chicago, Ill.*

Indiana (*continued*)

Town	*County*	*Pop.*	*Town*	*County*	*Pop.*
25,000 *to* 50,000, 6 *Cities. Population*, 195,094					
Anderson	Madison	29,767	Kokomo	Howard	30,067
East Chicago[1]	Lake	35,967	Muncie	Delaware	36,524
Hammond[1]	Lake	36,004	Richmond	Wayne	26,765
15,000 *to* 25,000, 9 *Cities. Population*, 182,098					
Elkhart	Elkhart	24,277	Michigan City	La Porte	19,457
Lafayette	Tippecanoe	22,486	Mishawaka	St. Joseph	15,195
La Porte	La Porte	15,158	New Albany[2]	Floyd	22,992
Logansport	Cass	21,626	Vincennes	Knox	17,160
Marion	Grant	23,747			
10,000 *to* 15,000, 10 *Cities. Population*, 116,182					
Bloomington	Monroe	11,595	Huntington	Huntington	14,000
Clinton	Vermilion	10,962	Jeffersonville[2]	Clark	10,098
Crawfordsville	Montgomery	10,139	New Castle	Henry	14,458
Elwood	Madison	10,790	Peru	Miami	12,410
Frankfort	Clinton	11,585	Whiting[1]	Lake	10,145
5,000 *to* 10,000, 23 *Cities. Population*, 166,968					
Bedford	Lawrence	9,076	Madison	Jefferson	6,711
Bicknell	Knox	7,635	Mount Vernon	Posey	5,284
Bluffton	Wells	5,391	Portland	Jay	5,958
Brazil	Clay	9,293	Princeton	Gibson	7,132
Columbus	Bartholomew	8,990	Rushville	Rush	5,498
Connersville	Fayette	9,901	Seymour	Jackson	7,348
Goshen	Elkhart	9,525	Shelbyville	Shelby	9,701
Greensburg	Decatur	5,345	Valparaiso	Porter	6,518
Hartford City	Blackford	6,183	Wabash	Wabash	9,872
Kendallville	Noble	5,273	Warsaw	Kosciusko	5,478
Lebanon	Boone	6,257	Washington	Daviess	8,743
Linton	Greene	5,856			
2,500 *to* 5,000, 39 *Cities. Population*, 144,062					
Alexandria	Madison	4,172	Attica	Fountain	3,392
Angola	Steuben	2,650	Auburn	De Kalb	4,650

[1]*Falling within the adjacent territory of Chicago, Ill.*
[2]*Falling within the adjacent territory of Louisville, Ky.*

Indiana (*continued*)

Town	*County*	*Pop.*	*Town*	*County*	*Pop.*
		2,500 *to* 5,000 (*continued*)			
Aurora	Dearborn	4,299	Monticello	White	2,536
Boonville	Warrick	4,451	Nappanee	Elkhart	2,678
Columbia City	Whitley	3,499	Noblesville	Hamilton	4,758
Crown Point	Lake	3,232	North Manchester	Wabash	2,711
Decatur	Adams	4,762	North Vernon	Jennings	3,084
Dunkirk	Blackford, Jay	2,532	Plymouth	Marshall	4,338
Franklin	Johnson	4,909	Rensselaer	Jasper	2,902
Garrett	De Kalb	4,796	Rochester	Fulton	3,720
Gas City	Grant	2,870	Rockport	Spencer	2,581
Greencastle	Putnam	3,780	Salem	Washington	2,836
Greenfield	Hancock	4,168	Sullivan	Sullivan	4,489
Hobart	Lake	3,450	Tell City	Perry	4,086
Huntingburg	Dubois	3,261	Tipton	Tipton	4,507
Jasonville	Greene	4,461	Union City†	Randolph	3,406
Jasper	Dubois	2,539	West Lafayette	Tippecanoe	3,830
Lawrenceburg	Dearborn	3,466	West Terre Haute	Vigo	4,310
Martinsville	Morgan	4,895	Winchester	Randolph	4,021
Mitchell	Lawrence	3,025			

1,000 *to* 2,500, 103 *Towns. Population*, 152,583

Albany	Delaware	1,333	Cambridge City	Wayne	1,963
Albion	Noble	1,142	Cannelton	Perry	2,008
Andrews	Huntington	1,071	Chesterton	Porter	1,604
Arcadia	Hamilton	1,060	Clarksville[2]	Clark	2,322
Argos	Marshall	1,111	Clay City	Clay	1,226
Batesville	Ripley	2,361	Converse	Miami	1,049
Beech Grove[1]	Marion	1,459	Corydon	Harrison	1,785
Berne	Adams	1,537	Covington	Fountain	1,945
Bloomfield	Greene	1,872	Crothersville	Jackson	1,131
Bourbon	Marshall	1,259	Culver	Marshall	1,080
Bremen	Marshall	2,084	Danville	Hendricks	1,729
Broad Ripple[1]	Marion	1,555	Delphi	Carroll	2,087
Brookville	Franklin	2,220	Dugger	Sullivan	1,679
Brownsburg	Hendricks	1,063	Eaton	Delaware	1,214
Brownstown	Jackson	1,554	Edinburg	Johnson	2,376
Butler	De Kalb	1,745	Fairmont	Grant	2,155

†*Joint population of Union City, Ind., and Union City, Ohio*, 4,940
[1]*Falling within the adjacent territory of Indianapolis, Ind.*
[2]*Falling within the adjacent territory of Louisville, Ky.*

Indiana (*continued*)

Town	*County*	*Pop.*	*Town*	*County*	*Pop.*
		1,000 *to* 2,500 (*continued*)			
Fairview Park	Vermilion	1,301	Osgood	Ripley	1,093
Farmersburg	Sullivan	1,141	Owensville	Gibson	1,239
Flora	Carroll	1,441	Paoli	Orange	1,520
Fort Branch	Gibson	1,339	Pendleton	Madison	1,244
Fortville	Hancock	1,213	Petersburg	Pike	2,367
Fowler	Benton	1,442	Pierceton	Kosciusko	1,018
French Lick	Orange	1,980	Plainfield	Hendricks	1,373
Goodland	Newton	1,120	Redkey	Jay	1,386
Greentown	Howard	1,163	Remington	Jasper	1,044
Greenwood[1]	Johnson	1,907	Ridgeville	Randolph	1,042
Hagerstown	Wayne	1,238	Rising Sun	Ohio	1,411
Hessville	Lake	1,480	Rockville	Parke	1,968
Hope	Bartholomew	1,183	Scottsburg	Scott	1,609
Hymera	Sullivan	1,599	Shelburn	Sullivan	1,814
Jonesboro	Grant	1,429	Sheridan	Hamilton	1,761
Kentland	Newton	1,283	Shirley	Hancock	1,079
Knightstown	Henry	1,918		Henry	
Knox	Starke	1,577	Shoals	Martin	1,034
Ladoga	Montgomery	1,010	South Whitley	Whitley	1,074
Lagrange	Lagrange	1,610	Spencer	Owen	2,066
Lapel	Madison	1,079	Summitville	Madison	1,001
Liberty	Union	1,292	Syracuse	Kosciusko	1,171
Ligonier	Noble	2,037	Thorntown	Boone	1,432
Loogootee	Martin	2,335	Universal	Vermilion	1,570
Lowell	Lake	1,197	Upland	Grant	1,301
Middletown	Henry	1,273	Veedersburg	Fountain	1,580
Monon	White	1,357	Vevay	Switzerland	1,175
Montezuma	Parke	1,178	Walkerton	St. Joseph	1,031
Montpelier	Blackford	2,297	Warren	Huntington	1,520
Mooresville	Morgan	1,781	Waterloo	De Kalb	1,172
Morocco	Newton	1,064	Williamsport	Warren	1,088
New Harmony	Posey	1,126	Winamac	Pulaski	1,684
New Haven	Allen	1,237	Winslow	Pike	1,140
Newburg	Warrick	1,295	Woodruff Place[1]	Marion	1,158
North Judson	Starke	1,189	Worthington	Greene	1,853
Oakland City	Gibson	2,270			
Orleans	Orange	1,408			

[1]*Falling within the adjacent territory of Indianapolis, Ind.*

Indiana (*continued*)

Town	*County*	*Pop.*	*Town*	*County*	*Pop.*
500 *to* 1,000, 131 *Towns. Population*, 92,763					
Akron	Fulton	930	East Gary	Lake	813
Ashley	De Kalb, Steuben	618	Ellettsville	Monroe	721
			Elnora	Daviess	865
Atlanta	Hamilton	678	English	Crawford	576
Avilla	Noble	537	Farmland	Randolph	878
Birdseye	Dubois	527	Ferdinand	Dubois	884
Boswell	Benton	880	Francesville	Pulaski	648
Bristol	Elkhart	568	Francisco	Gibson	614
Brook	Newton	975	Frankton	Madison	739
Brooklyn	Morgan	528	Fremont	Steuben	729
Brookston	White	815	Galveston	Cass	691
Bunker Hill	Miami	550	Gaston	Delaware	541
Burnettsville	White	517	Geneva	Adams	879
Camden	Carroll	597	Gosport	Owen	700
Campbellsburg	Washington	659	Grandview	Spencer	689
Carbon	Clay	572	Greendale	Dearborn	753
Carlisle	Sullivan	973	Griffith[2]	Lake	630
Carmel	Hamilton	598	Hazelton	Gibson	605
Carthage	Rush	902	Hebron	Porter	832
Cayuga	Vermilion	933	Highland	Lake	542
Centerville	Wayne	917	Hillsboro	Fountain	537
Chalmers	White	528	Jamestown	Boone	628
Charlestown[1]	Clark	820	Kennard	Henry	541
Churubusco	Whitley	916	Kewanna	Fulton	695
Cicero	Hamilton	906	Kingman	Fountain	578
Cloverdale	Putnam	678	Kirkland	Clinton	695
Coatesville	Hendricks	522	Knightsville	Clay	767
Colfax	Clinton	793	La Fontaine	Wabash	601
Cynthiana	Posey	568	Lagro	Wabash	515
Dale	Spencer	688	Laurel	Franklin	515
Dana	Vermilion	884	Leavenworth	Crawford	611
Darlington	Montgomery	823	Linden	Montgomery	555
Denver	Miami	522	Lynn	Randolph	898
Dublin	Wayne	630	Lyons	Greene	894
Earl Park	Benton	542	Marengo	Crawford	747
East Connersville	Fayette	945	Markle	Huntington, Wells	717

[1]*Falling within the adjacent territory of Louisville, Ky.*
[2]*Falling within the adjacent territory of Chicago, Ill.*

Indiana (*continued*)

Town	*County*	*Pop.*	*Town*	*County*	*Pop.*
		500 *to* 1,000 (*continued*)			
Matthews	Grant	502	Port Fulton[2]	Clark	971
Medaryville	Pulaski	624	Porter	Porter	699
Medora	Jackson	659	Poseyville	Posey	881
Mentone	Kosciusko	678	Roachdale	Putnam	876
Merom	Sullivan	503	Roanoke	Huntington	760
Middlebury	Elkhart	599	Rosedale	Parke	741
Milan	Ripley	718	Rossville	Clinton	595
Milford	Kosciusko	811	Royal Center	Cass	900
Milltown	Crawford	615	Sandborn	Knox	530
Milton	Wayne	580	Seelyville	Vigo	915
Monroe City	Knox	530	Sellersburg[2]	Clark	915
Monroeville	Allen	864	Spiceland	Henry	632
Montgomery	Daviess	576	Staunton	Clay	642
Morgantown	Morgan	831	Swayzee	Grant	650
Morristown	Shelby	658	Topeka	Lagrange	512
Munster[1]	Lake	605	Van Buren	Grant	861
New Carlisle	St. Joseph	609	Wakarusa	Elkhart	816
Newport	Vermilion	703	Walton	Cass	713
North Liberty	St. Joseph	684	Waveland	Montgomery	590
North Salem	Hendricks	595	Waynetown	Montgomery	691
Oaktown	Knox	779	West Baden	Orange	832
Odon	Daviess	985	West Lebanon	Warren	637
Oldenburg	Franklin	628	Westfield	Hamilton	574
Oolitic	Lawrence	883	Westport	Decatur	709
Ossian	Wells	724	Windfall City	Tipton	801
Otterbein	Benton	702	Wolcott	White	868
Oxford	Benton	950	Wolcottville	Lagrange Noble	666
Parker City	Randolph	697			
Patoka	Gibson	673	Yorktown	Delaware	797
Pennville	Jay	646	Zionville	Boone	957
Pittsboro	Hendricks	549			

Under 500, 163 *Towns. Population*, 49,541

[1]*Falling within the adjacent territory of Chicago, Ill.*
[2]*Falling within the adjacent territory of Louisville, Ky.*

IOWA

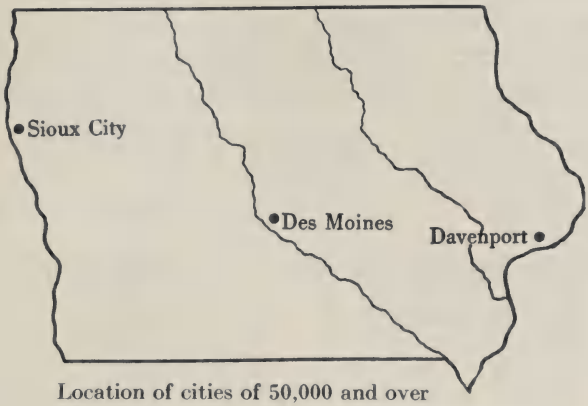

Location of cities of 50,000 and over

Population	2,404,021
Area in sq. mi.	55,586
Pop. per sq. mi.	43.2
Per cent of U. S. pop.	2.3

Farms (*U. S. Census 1920*)		213,439
Post Offices (*U. S. Postal Guide 1920*)		1,351
Miles of rural roads (*Office of Public Roads 1919*)		104,074
Miles of improved roads (*Office of Public Roads 1919*)		1,500
Miles of R.R. line (*Interstate Commerce Commission 1917*)		9,838
Miles per 100 sq. mi. of territory	17.70	
Miles per 10,000 inhabitants	44.31	
Autos and trucks registered (*Jan. 1, 1920*)		363,000
Telephones (*Census of Electric Industries, 1917*)		489,432
Electric passenger cars (*Electric Railway Directory, 1920*)		941
Electrically wired houses (*Electric World Survey, 1920*)		107,400
Central power stations (*Electric World Survey, 1920*)		300

IOWA

Population, 2,404,021—2.3 per cent of population of United States
Families,* 534,227—(Estimated)
Negroes, 19,005

Number of places, population and per cent of the state population

Class of Places	*Number of Places*	*Population*	*Per Cent*
Urban territory	81	875,495	36.4
Cities and towns of			
100,000 and over	1	126,468	5.3
50,000 to 100,000	2	127,954	5.3
25,000 to 50,000	4	157,099	6.5
15,000 to 25,000	7	142,422	5.9
10,000 to 15,000	4	50,207	2.1
5,000 to 10,000	18	114,802	4.8
2,500 to 5,000	45	156,543	6.5
Rural territory		1,528,526	63.6
Cities and towns of			
1,000 to 2,500	129	192,707	8.0
500 to 1,000	222	155,620	6.5
Under 500	481	129,474	5.4
Other rural territory		1,050,725	43.7

Town	*County*	*Pop.*	*Town*	*County*	*Pop.*
100,000 *to* 200,000, 1 *City. Population*, 126,468					
Des Moines	Polk	126,468			
50,000 *to* 100,000, 2 *Cities. Population*, 127,954					
Davenport	Scott	56,727	Sioux City	Woodbury	71,227
25,000 *to* 50,000, 4 *Cities. Population*, 157,099					
Cedar Rapids	Linn	45,566	Dubuque	Dubuque	39,141
Council Bluffs[1]	Pottawattamie	36,162	Waterloo	Blackhawk	36,230

**See preface*
[1]Falling within the adjacent territory of Omaha, Nebr.

Iowa (*continued*)

Town	*County*	*Pop.*	*Town*	*County*	*Pop.*
15,000 *to* 25,000, 7 *Cities*. *Population*, 142,422					
Burlington	Des Moines	24,057	Mason City	Cerro Gordo	20,065
Clinton	Clinton	24,151	Muscatine	Muscatine	16,068
Fort Dodge	Webster	19,347	Ottumwa	Wapello	23,003
Marshalltown	Marshall	15,731			
10,000 *to* 15,000, 4 *Cities*. *Population*, 50,207					
Boone	Boone	12,451	Iowa City	Johnson	11,267
Fort Madison	Lee	12,066	Keokuk	Lee	14,423
5,000 *to* 10,000, 18 *Cities*. *Population*, 114,802					
Albia	Monroe	5,067	Fairfield	Jefferson	5,948
Ames	Story	6,270	Grinnell	Poweshiek	5,362
Atlantic	Cass	5,329	Newton	Jasper	6,627
Cedar Falls	Black Hawk	6,316	Oelwein	Fayette	7,455
Centerville	Appanoose	8,486	Oskaloosa	Mahaska	9,427
Chariton	Lucas	5,175	Perry	Dallas	5,642
Charles City	Floyd	7,350	Red Oak	Montgomery	5,578
Cherokee	Cherokee	5,824	Shenandoah	Page	5,255
Creston	Union	8,034	Webster City	Hamilton	5,657
2,500 *to* 5,000, 45 *Cities*. *Population*, 156,543					
Algona	Kossuth	3,724	Independence	Buchanan	3,672
Anamosa	Jones	2,881	Indianola	Warren	3,628
Belle Plaine	Benton	3,887	Iowa Falls	Hardin	3,954
Carroll	Carroll	4,254	Jefferson	Greene	3,416
Clarinda	Page	4,511	Knoxville	Marion	3,523
Clarion	Wright	2,826	Le Mars	Plymouth	4,683
Clear Lake	Cerro Gordo	2,804	Manchester	Delaware	3,111
Colfax	Jasper	2,504	Maquoketa	Jackson	3,626
Cresco	Howard	3,195	Marion	Linn	4,138
Decorah	Winneshiek	4,039	Missouri Valley	Harrison	3,985
Denison	Crawford	3,581	Mount Pleasant	Henry	3,987
Eaglegrove	Wright	4,433	Mystic	Appanoose	2,796
Eldora	Hardin	3,189	Nevada	Story	2,668
Emmetsburg	Palo Alto	2,762	New Hampton	Chickasaw	2,539
Estherville	Emmet	4,699	Osage	Mitchell	2,878
Glenwood	Mills	3,862	Osceola	Clarke	2,684
Hampton	Franklin	2,992	Pella	Marion	3,338
Harlan	Shelby	2,831	Sac City	Sac	2,630

Iowa (*continued*)

Town	*County*	*Pop.*	*Town*	*County*	*Pop.*
		2,500 *to* 5,000 (*continued*)			
Sheldon	O'Brien	3,488	Vinton	Benton	3,381
Spencer	Clay	4,599	Washington	Washington	4,697
Storm Lake	Buena Vista	3,658	Waverly	Bremer	3,352
Tama	Tama	2,601	Winterset	Madison	2,906
Valley Junction	Polk	3,631			

1,000 *to* 2,500, 129 *Towns. Population*, 192,707

Ackley	Franklin Hardin	1,529	Eldon	Wapello	2,091
			Elkader	Clayton	1,223
Adel	Dallas	1,455	Farmington	Van Buren	1,086
Akron	Plymouth	1,324	Fayette	Fayette	1,085
Alta	Buena Vista	1,290	Fonda	Pocohontas	1,136
Alton	Sioux	1,007	Forest City	Winnebago	2,145
Anita	Cass	1,236	Fort Des Moines	Polk	1,020
Audubon	Audubon	2,108	Garner	Hancock	1,311
Avoca	Pottawattamie	1,482	Grand Junction	Greene	1,010
			Greene	Butler	1,375
Bedford	Taylor	2,073	Greenfield	Adair	1,707
Bellevue	Jackson	1,663	Griswold	Cass	1,264
Belmond	Wright	1,797	Grundy Center	Grundy	1,749
Bettendorf	Scott	2,178	Guthrie Center	Guthrie	1,727
Bloomfield	Davis	2,064	Guttenburg	Clayton	1,666
Brighton	Washington	1,014	Hamburg	Fremont	2,017
Britt	Hancock	1,619	Hartley	O'Brien	1,306
Brooklyn	Poweshiek	1,533	Hawarden	Sioux	2,491
Calmar	Winneshiek	1,039	Holstein	Ida	1,248
Cascade	Dubuque Jones	1,249	Humboldt	Humboldt	2,232
			Humeston	Wayne	1,214
Cincinnati	Appanoose	1,301	Ida Grove	Ida	2,020
Clarksville	Butler	1,003	Jewell	Hamilton	1,090
Coon Rapids	Carroll	1,328	Keota	Keokuk	1,025
Corning	Adams	1,840	Kingsley	Plymouth	1,072
Correctionville	Woodbury	1,016	La Porte City	Black Hawk	1,443
Corydon	Wayne	1,867	Lake City	Calhoun	2,110
Dewitt	Clinton	1,849	Lake Mills	Winnebago	1,529
Dows	Franklin Wright	1,145	Lamoni	Decatur	1,787
			Lansing	Allamakee	1,447
Dunlap	Harrison	1,455	Lehigh	Webster	1,090
Dyersville	Delaware Dubuque	1,933	Lenox	Taylor	1,197
			Leon	Decatur	2,193

Iowa (*continued*)

Town	*County*	*Pop.*	*Town*	*County*	*Pop.*
		1,000 *to* 2,500 (*continued*)			
Logan	Harrison	1,637	Rockingham	Scott	1,099
McGregor	Clayton	1,289	Rockwell City	Calhoun	2,039
Madrid	Boone	1,783	Rolfe	Pocahontas	1,031
Malvern	Mills	1,195	Sanborn	O'Brien	1,497
Manilla	Crawford	1,142	Seymour	Wayne	1,746
Manly	Worth	1,476	Sheffield	Franklin	1,106
Manning	Carroll	1,863	Sibley	Osceola	1,803
Manson	Calhoun	1,409	Sidney	Fremont	1,154
Mapleton	Monona	1,367	Sigourney	Keokuk	2,210
Marcus	Cherokee	1,091	Sioux Center	Sioux	1,389
Marengo	Iowa	2,048	Sioux Rapids	Buena Vista	1,080
Melcher	Marion	1,582	Spirit Lake	Dickinson	1,701
Monona	Clayton	1,049	Story City	Story	1,591
Montezuma	Poweshiek	1,273	Strawberry Point	Clayton	1,101
Monticello	Jones	2,257	Stuart	Adair, Guthrie	1,716
Moulton	Appanoose	1,387			
Mount Ayr	Ringgold	1,738			
Mount Vernon	Linn	1,466	Sumner	Bremer	1,511
Nashua	Chickasaw	1,317	Tabor	Fremont, Mills	1,186
New London	Henry	1,144			
New Sharon	Mahaska	1,084	Tipton	Cedar	2,142
Nora Springs	Floyd	1,055	Toledo	Tama	1,604
Northwood	Worth	1,597	Traer	Tama	1,329
Oakland	Pottawattamie	1,188	Villisca	Montgomery	2,111
			Walnut	Pottawattamie	1,072
Odebolt	Sac	1,445			
Ogden	Boone	1,451	Wapello	Louisa	1,480
Onawa	Monona	2,256	Waukon	Allamakee	2,359
Orange City	Sioux	1,632	West Burlington	Des Moines	1,212
Parkersburg	Butler	1,108	West Liberty	Muscatine	1,834
Pocahontas	Pocahontas	1,302	West Union	Fayette	1,777
Postville	Allamakee	1,039	What Cheer	Keokuk	1,626
Reinbeck	Grundy	1,415	Williamsburg	Iowa	1,251
Remsen	Plymouth	1,144	Wilton	Muscatine	1,178
Rock Rapids	Lyon	2,172	Winfield	Henry	1,027
Rock Valley	Sioux	1,347	Woodbine	Harrison	1,463
Rockford	Floyd	1,031			

500 *to* 1,000, 222 *Towns. Population*, 155,620

Adair	Adair, Guthrie	952	Afton	Union	926
			Albert City	Buena Vista	567

Iowa (*continued*)

Town	*County*	*Pop.*	*Town*	*County*	*Pop.*
		500 *to* 1,000 (*continued*)			
Alden	Hardin	840	Coggon	Linn	553
Allerton	Wayne	954	Coin	Page	603
Allison	Butler	520	Collins	Story	570
Altoona	Polk	502	Colo	Story	507
Ankeny	Polk	648	Columbus Junction	Louisa	988
Anthon	Woodbury	783	Conrad	Grundy	560
Aplington	Butler	598	Corwith	Hancock	635
Arlington	Fayette	729	Cumberland	Cass	561
Armstrong	Emmet	818	Dallas	Marion	643
Ashton	Osceola	610	Dallas Center	Dallas	864
Aurelia	Cherokee	708	Danbury	Woodbury	677
Bagley	Guthrie	505	Dayton	Webster	836
Bancroft	Kossuth	902	Delmar	Clinton	527
Batavia	Jefferson	560	Delta	Keokuk	688
Battle Creek	Ida	785	Dexter	Dallas	790
Baxter	Jasper	571	Diagonal	Ringgold	569
Bayard	Guthrie	727	Doon	Lyon	576
Birmingham	Van Buren	539	Dow City	Crawford	572
Blairstown	Benton	540	Dumont	Butler	609
Blockton	Taylor	524	Durant	Cedar	775
Bode	Humboldt	513	Dysart	Tama	955
Bonaparte	Van Buren	656	Earlham	Madison	803
Buffalo Center	Winnebago	894	Earlville	Delaware	619
Burt	Kossuth	626	Early	Sac	568
Bussey	Marion	585	Eddyville	Mahaska, Wapello	961
Camanche	Clinton	610	Edgewood	Clayton, Delaware	617
Cambridge	Story	739	Elgin	Fayette	623
Carlisle	Warren	640	Elk Horn	Shelby	589
Carson	Pottawattamie	692	Elliott	Montgomery	586
Casey	Adair, Guthrie	908	Ellsworth	Hamilton	512
Center Point	Linn	773	Elma	Howard	874
Central City	Linn	688	Essex	Page	727
Charter Oak	Crawford	750	Exira	Audubon	840
Chelsea	Tama	557	Exline	Appanoose	755
Churdan	Greene	763	Fairbank	Buchanan, Fayette	657
Clarence	Cedar	693	Farley	Dubuque	651
Clearfield	Ringgold, Taylor	665			
Clermont	Fayette	681			

Iowa (*continued*)

Town	*County*	*Pop.*	*Town*	*County*	*Pop.*
		500 *to* 1,000 (*continued*)			
Fontanelle	Adair	869	Lime Springs	Howard	595
Fredericksburg	Chickasaw	624	Lineville	Wayne	707
Fremont	Mahaska	544	Lisbon	Linn	803
Galva	Ida	539	Little Rock	Lyon	573
Garden Grove	Decatur	666	Livermore	Humboldt	648
Garwin	Tama	587	Lohrville	Calhoun	727
George	Lyon	788	Lone Tree	Johnson	673
Gilmore City	Humboldt Pocahontas	919	Lorimor	Union	678
			Lost Nation	Clinton	537
Gladbrook	Tama	961	Lovilia	Monroe	958
Glidden	Carroll	867	Lowden	Cedar	655
Goldfield	Wright	749	Lucas	Lucas	614
Gowrie	Webster	895	Luverne	Humboldt Kossuth	610
Graettinger	Palo Alto	779			
Grimes	Polk	524	McIntire	Mitchell	514
Hawkeye	Fayette	582	Marathon	Buena Vista	520
Hazelton	Buchanan	517	Marquette	Clayton	923
Hedrick	Keokuk	901	Massena	Cass	500
Hopkinton	Delaware	759	Maxwell	Story	811
Hospers	Sioux	570	Mechanicsville	Cedar	812
Hubbard	Hardin	681	Mediapolis	Des Moines	780
Hull	Sioux	791	Merrill	Plymouth	633
Inwood	Lyon	746	Milford	Dickinson	908
Ireton	Sioux	730	Milo	Warren	560
Irwin	Shelby	537	Milton	Van Buren	845
Jesup	Buchanan	774	Mitchellville	Polk	752
Kalona	Washington	632	Mondamin	Harrison	508
Kanawha	Hancock	659	Monroe	Jasper	936
Kellerton	Ringgold	693	Montrose	Lee	549
Kellogg	Jasper	603	Moravia	Appanoose	837
Kenwood Park	Linn	702	Morning Sun	Louisa	751
Keosauqua	Van Buren	851	Moville	Woodbury	878
Keystone	Benton	558	Murray	Clarke	847
Lacona	Warren	502	Neola	Pottawattamie	896
Lake Park	Dickinson	789	New Albin	Allamakee	683
Lake View	Sac	838	New Market	Taylor	745
Laurens	Pocahontas	914	Newell	Buena Vista	809
Lawler	Chickasaw	631	North English	Iowa	933
Le Claire	Scott	724	Numa	Appanoose	602
Lewis	Cass	607	Ocheyedan	Osceola	686

Iowa (*continued*)

Town	*County*	*Pop.*	*Town*	*County*	*Pop.*
		500 *to* 1,000 (*continued*)			
Olin	Jones	718	Shelby	Shelby	588
Orient	Adair	500	Shell Rock	Butler	815
Ossian	Winneshiek	858	Shellsburg	Benton	590
Oxford	Johnson	580	Slater	Story	616
Oxford Junction	Jones	807	Sloan	Woodbury	608
Pacific Junction	Mills	666	Springville	Linn	597
Panora	Guthrie	966	Stacyville	Mitchell	513
Paullina	O'Brien	987	Stanton	Montgomery	749
Peterson	Clay	580	Stanwood	Cedar	556
Pierson	Woodbury	554	State Center	Marshall	975
Pleasantville	Marion	859	Stratford	Hamilton Webster	694
Pomeroy	Calhoun	874			
Prairie City	Jasper	780	Sutherland	O'Brien	876
Preston	Jackson	648	Swea City	Kossuth	691
Primghar	O'Brien	972	Thompson	Winnebago	548
Radcliffe	Hardin	708	Tripoli	Bremer	914
Rathbun	Appanoose	630	Union	Hardin	660
Redfield	Dallas	770	Ute	Monona	580
Renwick	Humboldt	501	Vail	Crawford	635
Riceville	Howard Mitchell	960	Van Horne	Benton	524
			Victor	Iowa Poweshiek	802
Richland	Keokuk	639			
Ringsted	Emmet	599	Wall Lake	Sac	737
Riverside	Washington	667	Washta	Cherokee	508
Riverton	Fremont	568	Wayland	Henry	637
Rockwell	Cerro Gordo	800	Wellman	Washington	875
Roland	Story	829	West Bend	Palo Alto	969
Russell	Lucas	633	West Branch	Cedar	688
Ruthven	Palo Alto	809	West Point	Lee	591
Sabula	Jackson	865	Wheatland	Clinton	549
St. Ansgar	Mitchell	844	Whiting	Monona	625
Schaller	Sac	731	Whittemore	Kossuth	618
Schleswig	Crawford	655	Winthrop	Buchanan	507
Scranton	Greene	843	Woodward	Dallas	868
Sergeant Bluff	Woodbury	548	Wyoming	Jones	690

Under 500, 481 *Towns. Population*, 129,474

KANSAS

Location of cities of 50,000 and over

Population	1,769,257
Area in sq. mi.	81,774
Pop. per sq. mi.	21.6
Per cent of U. S. pop.	1.7

Farms (*U. S. Census 1920*)		165,286
Post Offices (*U. S. Postal Guide 1920*)		1,157
Miles of rural roads (*Office of Public Roads 1919*)		111,052
Miles of improved roads (*Office of Public Roads 1919*)		1,550
Miles of R.R. line (*Interstate Commerce Commission 1917*)		9,383
Miles per 100 sq. mi. of territory	11.47	
Miles per 10,000 inhabitants	50.54	
Autos and trucks registered (*Jan. 1, 1920*)		228,601
Telephones (*Census of Electric Industries, 1917*)		298,273
Electric passenger cars (*Electric Railway Directory, 1920*)		369
Electrically wired houses (*Electric World Survey, 1920*)		145,700
Central power stations (*Electric World Survey, 1920*)		335

KANSAS

Population, 1,769,257—1.7 per cent of population of United States
Families,* 393,186—(Estimated)
Negroes, 57,925

Number of places, population and per cent of the state population

Class of Places	*Number of Places*	*Population*	*Per Cent*
Urban territory	62	617,964	34.9
Cities and towns of			
100,000 to 200,000	1	101,177	5.7
50,000 to 100,000	2	122,239	6.9
25,000 to 50,000	0	0	0
15,000 to 25,000	5	89,375	5.1
10,000 to 15,000	9	104,958	5.9
5,000 to 10,000	10	75,733	4.3
2,500 to 5,000	35	124,482	7.0
Rural territory		1,151,293	65.1
Cities and towns of			
1,000 to 2,500	82	124,912	7.1
500 to 1,000	129	88,200	5.0
Under 500	252	77,091	4.3
Other rural territory		861,090	48.7

Town	*County*	*Pop.*	*Town*	*County*	*Pop.*
100,000 *to* 200,000, 1 *City*. *Population*, 101,177					
Kansas City	Wyandotte	101,177			
50,000 *to* 100,000, 2 *Cities*. *Population*, 122,239					
Topeka	Shawnee	50,022	Wichita	Sedgwick	72,217
15,000 *to* 25,000, 5 *Cities*. *Population*, 89,375					
Hutchinson	Reno	23,298	Pittsburg	Crawford	18,052
Leavenworth	Leavenworth	16,912	Salina	Saline	15,085
Parsons	Labette	16,028			

*See preface

Kansas (*continued*)

Town	*County*	*Pop.*	*Town*	*County*	*Pop.*
10,000 *to* 15,000, 9 *Cities*. *Population*, 104,958					
Arkansas City	Cowley	11,253	Emporia	Lyon	11,273
Atchison	Atchison	12,630	Fort Scott	Bourbon	10,693
Chanute	Neosho	10,286	Independence	Montgomery	11,920
Coffeyville	Montgomery	13,452	Lawrence	Douglas	12,456
El Dorado	Butler	10,995			
5,000 *to* 10,000, 10 *Cities*. *Population*, 75,733					
Dodge City	Ford	5,061	Ottawa	Franklin	9,018
Iola	Allen	8,513	Pratt	Pratt	5,183
Junction City	Geary	7,533	Rosedale[1]	Wyandotte	7,674
Manhattan	Riley	7,989	Wellington	Sumner	7,048
Newton	Harvey	9,781	Winfield	Cowley	7,933
2,500 *to* 5,000, 35 *Cities*. *Population*, 124,482					
Abilene	Dickinson	4,895	Great Bend	Barton	4,460
Anthony	Harper	2,740	Hays	Ellis	3,165
Augusta	Butler	4,219	Herington	Dickinson	4,065
Baxter Springs	Cherokee	3,608	Hiawatha	Brown	3,222
Beloit	Mitchell	3,315	Holton	Jackson	2,703
Caney	Montgomery	3,427	Horton	Brown	4,009
Cherryvale	Montgomery	4,698	Humboldt	Allen	2,525
Clay Center	Clay	3,715	Larned	Pawnee	3,139
Columbus	Cherokee	3,155	Liberal	Seward	3,613
Concordia	Cloud	4,705	Lyons	Rice	2,516
Council Grove	Morris	2,857	McPherson	McPherson	4,595
Eureka	Greenwood	2,606	Marysville	Marshall	3,048
Fredonia	Wilson	3,954	Mulberry	Crawford	2,697
Frontenac	Crawford	3,225	Neodesha	Wilson	3,943
Galena	Cherokee	4,712	Olathe	Johnson	3,268
Garden City	Finney	3,848	Osawatomie	Miami	4,772
Girard	Crawford	3,161	Paola	Miami	3,238
Goodland	Sherman	2,664			
1,000 *to* 2,500, 82 *Towns*. *Population*, 124,912					
Altoona	Wilson	1,016	Arma	Crawford	2,180
Arcadia	Crawford	1,175	Ashland	Clark	1,147

[1]*Falling within the adjacent territory of Kansas City*

Kansas (*continued*)

Town	*County*	*Pop.*	*Town*	*County*	*Pop.*
		1,000 *to* 2,500 (*continued*)			
Baldwin	Douglas	1,137	Mankato	Jewell	1,326
Belleville	Republic	2,254	Marion	Marion	1,928
Blue Rapids	Marshall	1,534	Medicine Lodge	Barber	1,305
Bonner Springs	Wyandotte	1,626	Minneapolis	Ottawa	1,842
Burlingame	Osage	1,330	Mulvane	Sedgwick, Sumner	1,239
Burlington	Coffey	2,236			
Caldwell	Sumner	2,191	Nickerson	Reno	1,049
Cedarvale	Chautauqua	1,044	Norton	Norton	2,186
Cherokee	Crawford	1,091	Oakland	Shawnee	1,721
Chetopa	Labette	1,519	Oberlin	Decatur	1,247
Clyde	Cloud	1,063	Osage City	Osage	2,376
Colby	Thomas	1,114	Osborne	Osborne	1,635
Coldwater	Comanche	1,207	Oswego	Labette	2,386
Conway Springs	Sumner	1,120	Peabody	Marion	2,455
Cottonwood Falls	Chase	1,044	Phillipsburg	Phillips	1,310
Douglass	Butler	1,010	Plainville	Rooks	1,004
Downs	Osborne	1,508	Pleasanton	Linn	1,291
Elkhart	Morton	1,160	Protection	Camanche	1,109
Ellinwood	Barton	1,103	Russell	Russell	1,700
Ellis	Ellis	1,876	Sabetha	Nemaha	2,003
Ellsworth	Ellsworth	2,065	St. John	Stafford	1,671
Erie	Neosho	1,167	St. Marys	Pottawatomie	1,321
Florence	Marion	1,517	Scammon	Cherokee	1,694
Frankfort	Marshall	1,314	Scott City	Scott	1,112
Garnett	Anderson	2,329	Sedan	Chautauqua	1,885
Greensburg	Kiowa	1,215	Seneca	Nemaha	1,885
Halstead	Harvey	1,163	Smith Center	Smith	1,567
Harper	Harper	1,770	Solomon	Dickinson	1,071
Haven	Reno	1,301	Stafford	Stafford	1,752
Hillsboro	Marion	1,451	Sterling	Rice	2,060
Hoisington	Barton	2,395	Stockton	Rooks	1,324
Howard	Elk	1,060	Syracuse	Hamilton	1,059
Kingman	Kingman	2,407	Troy	Doniphan	1,013
Kingsley	Edwards	1,986	Valley Falls	Jefferson	1,218
Kiowa	Barber	1,539	Wakeeney	Trego	1,003
La Harpe	Allen	1,001	Wamego	Pottawatomie	1,585
Lacygne	Linn	1,028	Washington	Washington	1,406
Lincoln	Lincoln	1,613	Weir	Cherokee	1,945
Lindsborg	McPherson	1,897	Wilson	Ellsworth	1,020
			Yates Center	Woodson	2,063

Kansas (*continued*)

Town	*County*	*Pop.*	*Town*	*County*	*Pop.*
500 *to* 1,000, 129 *Towns. Population*, 88,200					
Alma	Wabaunsee	789	Glen Elder	Mitchell	615
Almena	Norton	674	Greenleaf	Washington	778
Altamount	Labette	603	Grenola	Elk	547
Arlington	Reno	590	Gypsum	Saline	732
Attica	Harper	744	Hanover	Washington	947
Atwood	Rawlins	919	Hartford	Lyon	575
Axtell	Marshall	617	Haviland	Kiowa	607
Belle Plaine	Sumner	839	Highland	Doniphan	809
Blue Mound	Linn	570	Hill City	Graham	732
Bronson	Bourbon	590	Hope	Dickinson	589
Bucklin	Ford	835	Hoxie	Sheridan	616
Buffalo	Wilson	739	Hugoton	Stevens	644
Burns	Marion	622	Jetmore	Hodgeman	559
Burr Oak	Jewell	638	Jewell	Jewell	805
Burrton	Harvey	679	Kanopolis	Ellsworth	762
Byers	Pratt	510	Kensington	Smith	595
Canton	McPherson	700	Kirwin	Phillips	553
Cawker	Mitchell	788	La Crosse	Rush	808
Centralia	Nemaha	619	Lakin	Kearny	556
Chapman	Dickinson	853	Le Roy	Coffey	815
Cheney	Sedgwick	636	Lebanon	Smith	822
Cimmarron	Gray	599	Lebo	Coffey	572
Claflin	Barton	648	Lenora	Norton	520
Clearwater	Sedgwick	647	Little River	Rice	749
Clifton	Clay Washington	631	Logan	Phillips	585
			Longton	Elk	583
Colony	Anderson	997	Louisburg	Miami	556
Delphos	Ottawa	870	Lucas	Russell	651
Dighton	Lane	503	Lyndon	Osage	732
Edna	Labette	500	McCune	Crawford	591
Effingham	Atchison	616	McFarland	Wabaunsee	579
Elgin	Chautauqua	600	McLouth	Jefferson	575
Elk	Montgomery	725	Macksville	Stafford	753
Elwood	Doniphan	750	Madison	Greenwood	795
Enterprise	Dickinson	975	Marquette	McPherson	780
Eskridge	Wabaunsee	759	Meade	Meade	838
Eudora	Douglas	627	Miltonvale	Cloud	821
Gardner	Johnson	514	Moline	Elk	950
Geneseo	Rice	561	Moran	Allen	676
Glasco	Cloud	724	Morrill	Brown	552

Kansas (*continued*)

Town	*County*	*Pop.*	*Town*	*County*	*Pop.*
		500 *to* 1,000 (*continued*)			
Mound City	Linn	720	South Hutchinson	Reno	639
Mound Valley	Labette	803	Spearville	Ford	629
Moundridge	McPherson	733	Spring Hill	Johnson	555
Mount Hope	Sedgwick	513	Strong	Chase	944
Natoma	Osborne	518	Summerfield	Marshall	539
Neosho Falls	Woodson	628	Sylvia	Reno	542
Ness City	Ness	905	Thayer	Neosho	528
Nortonville	Jefferson	696	Tonganoxie	Leavenworth	971
Oakley	Logan	768	Toronto	Woodson	829
Ogden	Riley	596	Towanda	Butler	718
Onaga	Pottawatomie	838	Treece	Cherokee	991
Oskaloosa	Jefferson	700	Turon	Reno	631
Otis	Rush	505	Victoria	Ellis	600
Oxford	Sumner	748	Wakefield	Clay	531
Paxico	Wabaunsee	784	Walnut	Crawford	650
Peru	Chautauqua	570	Waterville	Marshall	665
Quenemo	Osage	733	Wathena	Doniphan	645
Robinson	Brown	500	Waverly	Coffey	619
Rossville	Shawnee	664	Wellsville	Franklin	756
St. Francis	Cheyenne	733	West Mineral	Cherokee	938
St. Paul	Neosho	974	Wetmore	Nemaha	500
Scandia	Republic	547	White City	Morris	652
Scranton	Osage	622	White Cloud	Doniphan	553
Sedgwick	Harvey	731	Whitewater	Butler	556
Severy	Greenwood	551			
Sharon Springs	Wallace	815			

Under 500, 252 *Towns. Population*, 77,091

KENTUCKY

Population	2,416,630
Area in sq. mi.	40,181
Pop. per sq. mi.	60.1
Per cent of U. S. pop.	2.3

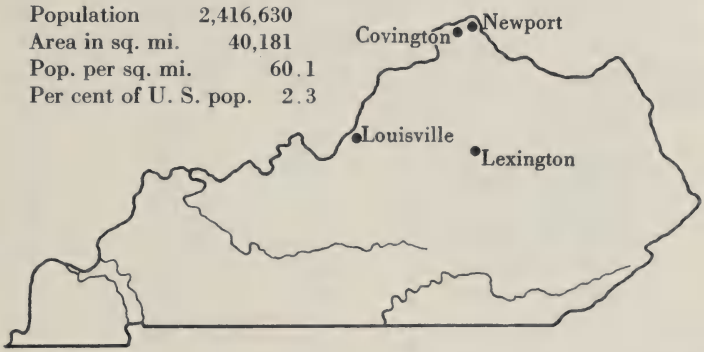

Location of cities of 25,000 and over

Farms (*U. S. Census 1920*)		270,626
Post Offices (*U. S. Postal Guide 1920*)		2,591
Miles of rural roads (*Office of Public Roads 1919*)		57,916
Miles of improved roads (*Office of Public Roads 1919*)		13,900
Miles of R.R. line (*Interstate Commerce Commission 1917*)		3,859
Miles per 100 sq. mi. of territory	9.60	
Miles per 10,000 inhabitants	16.10	
Autos and trucks registered (*Jan. 1, 1920*)		90,008
Telephones (*Census of Electric Industries 1917*)		162,843
Electric passenger cars (*Electric Railway Directory 1920*)		1,013
Electrically wired houses (*Electric World Survey 1920*)		90,200
Central power stations (*Electric World Survey 1920*)		130

KENTUCKY

Population, 2,416,630—2.3 per cent of population of United States
Families,* 735,029—(Estimated)
Negroes, 235,938

Number of places, population and per cent of the state population

Class of Places	*Number of Places*	*Population*	*Per Cent*
Urban territory	51	633,543	26.2
Cities and towns of			
100,000 and over	1	234,891	9.7
50,000 to 100,000	1	57,121	2.4
25,000 to 50,000	2	70,851	2.9
15,000 to 25,000	2	42,159	1.7
10,000 to 15,000	2	26,898	1.1
5,000 to 10,000	14	100,317	4.2
2,500 to 5,000	29	101,306	4.2
Rural territory		1,783,087	73.8
Cities and towns of			
1,000 to 2,500	61	92,827	3.9
500 to 1,000	76	53,432	2.2
Under 500	203	51,292	2.1
Other rural territory		1,585,536	65.6

Town	*County*	*Pop.*	*Town*	*County*	*Pop.*
100,000 *and over*, 1 *City*. *Population*, 234,891					
Louisville	Jefferson	234,891			
50,000 *to* 100,000, 1 *City*. *Population*, 57,121					
Covington[1]	Kenton	57,121			
25,000 *to* 50,000, 2 *Cities*. *Population*, 70,851					
Lexington	Fayette	41,354	Newport[1]	Campbell	29,317

**See preface*
[1]Falling within the adjacent territory of Cincinnati, Ohio

Kentucky (*continued*)

Town	*County*	*Pop.*	*Town*	*County*	*Pop.*
15,000 *to* 25,000, 2 *Cities*. *Population*, 42,159					
Owensboro	Daviess	17,424	Paducah	McCracken	24,735
10,000 *to* 15,000, 2 *Cities*. *Population*, 26,898					
Ashland	Boyd	14,729	Henderson	Henderson	12,169
5,000 to 10,000, 14 *Cities*. *Population*, 100,317					
Bellevue[1]	Campbell	7,379	Madisonville	Hopkins	5,030
Bowling Green	Warren	9,638	Mayfield	Graves	6,583
Danville	Boyle	5,099	Maysville	Mason	6,107
Dayton[1]	Campbell	7,646	Middlesborough	Bell	8,041
Fort Thomas	Campbell	5,028	Paris	Bourbon	6,310
Frankfort	Franklin	9,805	Richmond	Madison	5,622
Hopkinsville	Christian	9,696	Winchester	Clark	8,333
2,500 *to* 5,000, 29 *Cities*. *Population*, 101,306					
Catlettsburg	Boyd	4,183	Highland Park[2]	Jefferson	3,979
Central City	Muhlenberg	3,108	Irvine	Estill	2,705
Corbin	Knox	3,406	Jenkins	Letcher	4,707
	Whitley		Lebanon	Marion	3,239
Cynthiana	Harrison	3,857	Ludlow[1]	Kenton	4,582
Earlington	Hopkins	3,652	Morganfield	Union	2,651
Elizabethtown	Hardin	2,530	Mount Sterling	Montgomery	3,995
Franklin	Simpson	3,154	Nicholasville	Jessamine	2,786
Fulton	Fulton	3,415	Oakdale[2]	Jefferson	3,198
Georgetown	Scott	3,903	Pineville	Bell	2,908
Glasgow	Barren	2,559	Princeton	Caldwell	3,689
Harlan	Harlan	2,647	Providence	Webster	4,151
Harrodsburg	Mercer	3,765	Russellville	Logan	3,124
Hazard	Perry	4,348	Shelbyville	Shelby	3,760
Hickman	Fulton	2,633	Somerset	Pulaski	4,672
1,000 *to* 2,500, 61 *Towns*. *Population*, 92,827					
Augusta	Bracken	1,820	Bardwell	Carlisle	1,120
Barbourville	Knox	1,877	Beattyville	Lee	1,210
Bardstown	Nelson	1,717	Berea	Madison	1,640

[1]*Falling within the adjacent territory of Cincinnati, Ohio*
[2]*Falling within the adjacent territory of Louisville, Ky.*

Kentucky (*continued*)

Town	*County*	*Pop.*	*Town*	*County*	*Pop*
1,000 *to* 2,500 (*continued*)					
Burnside	Pulaski	1,078	Livermore	McLean	1,426
Campbellsville	Taylor	1,535	London	Laurel	1,707
Carlisle	Nicholas	1,569	Louisa	Lawrence	2,011
Carrollton	Carroll	2,281	McRoberts	Letcher	2,146
Clay	Webster	1,378	Marion	Crittenden	1,718
Clifton	Campbell	2,065	Millersburg	Bourbon	1,117
Clinton	Hickman	1,455	Monticello	Wayne	1,514
Cloverport	Breckinridge	1,509	Mortons Gap	Hopkins	1,061
Columbia	Adair	1,076	Murray	Calloway	2,415
Corydon	Henderson	1,019	Olive Hill	Carter	1,395
Dawson Springs	Hopkins	1,762	Paintsville	Johnson	1,383
Drakesboro	Muhlenberg	1,164	Pikeville	Pike	2,110
Eddyville	Lyon	1,182	Prestonsburg	Floyd	1,667
Elkton	Todd	1,009	Russell	Greenup	1,756
Eminence	Henry	1,317	Scottsville	Allen	2,179
Falmouth	Pendleton	1,330	Sebree	Webster	1,258
Fleming	Letcher	2,069	Springfield	Washington	1,529
Flemingsburg	Fleming	1,562	Stanford	Lincoln	1,397
Greenville	Muhlenberg	1,917	Sturgis	Union	1,750
Guthrie	Todd	1,160	Uniontown	Union	1,094
Hellier	Pike	1,884	Van Lear	Johnson	2,056
Hodgenville	Larue	1,100	Vanceburg	Lewis	1,353
Jackson	Breathitt	1,503	Versailles	Woodford	2,061
La Grange	Oldham	1,060	Wayland	Floyd	1,362
Lancaster	Garrard	2,166	Weeksbury	Floyd	1,016
Lawrenceburg	Anderson	1,811	Williamsburg	Whitley	1,767
Leitchfield	Grayson	1,077	Wilmore	Jessamine	1,157

500 *to* 1,000, 76 *Towns. Population*, 53,432

Adairville	Logan	778	Bromley	Kenton	736
Albany	Clinton	595	Brooksville	Bracken	585
Arlington	Carlisle	668	Burgin	Mercer	713
Auburn	Logan	715	Burkesville	Cumberland	798
Barlow	Ballard	654	Cadiz	Trigg	897
Beaver Dam	Ohio	788	Calhoun	McLean	743
Benton	Marshall	897	Cave City	Barren	690
Berry	Harrison	532	Clay City	Powell	602
Brandenburg	Meade	503	Columbus	Hickman	654
Brodhead	Rockcastle	555	Crofton	Christian	527

Kentucky (*continued*)

Town	*County*	*Pop.*	*Town*	*County*	*Pop.*
		500 *to* 1,000 (*continued*)			
De Koven	Union	655	Munfordville	Hart	583
Dixon	Webster	716	Nortonville	Hopkins	773
Elkhorn	Pike	821	Owenton	Owen	971
Elsmere	Kenton	919	Owingsville	Bath	781
Erlanger	Kenton	711	Pembroke	Christian	685
Evarts	Harlan	502	Perryville	Boyle	631
Ferguson	Pulaski	529	Pewee Valley	Oldham	649
Fordsville	Ohio	612	Rockport	Ohio	650
Grayson	Carter	822	St. Charles	Hopkins	604
Greenup	Greenup	910	Salt Lick	Bath	518
Hardinsburg	Breckinridge	810	Seco	Letcher	535
Hardy	Pike	521	Shepherdsville	Bullitt	520
Hartford	Ohio	960	Slaughtersville	Webster	664
Hawesville	Hancock	829	Smithland	Livingston	559
Horse Cave	Hart	864	Smiths Grove	Warren	815
Irvington	Breckinridge	655	Southgate	Campbell	699
Island	McLean	623	Stone	Pike	503
Junction City	Boyle	722	Taylorsville	Spencer	673
Kuttawa	Lyon	850	Tompkinsville	Monroe	721
La Center	Ballard	627	Trenton	Todd	552
Lebanon Junction	Bullitt	882	Vine Grove	Hardin	594
Lewisport	Hancock	572	Walton	Boone	642
Livingston	Rockcastle	703	Warsaw	Gallatin	800
McVeigh	Pike	802	West Point	Hardin	724
Midway	Woodford	915	Wheelwright	Floyd	506
Morehead	Rowan	981	Whitesburg	Letcher	706
Morgantown	Butler	707	Wickliffe	Ballard	969
Mount Vernon	Rockcastle	719	Williamstown	Grant	836

Under 500, 203 *Towns. Population*, 51,292

LOUISIANA

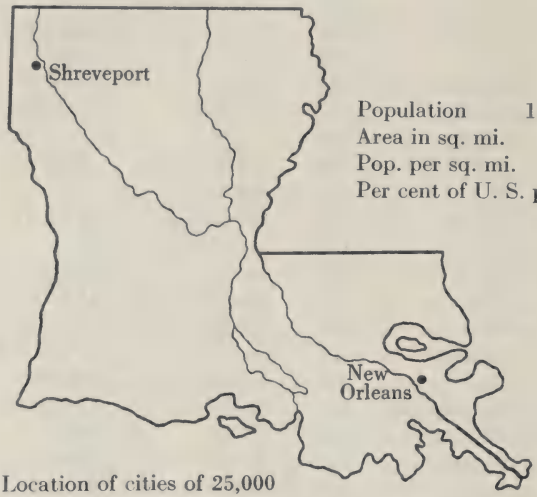

Population	1,798,509
Area in sq. mi.	45,409
Pop. per sq. mi.	39.6
Per cent of U. S. pop.	1.7

Location of cities of 25,000 and over

Farms (*U. S. Census 1920*)		135,463
Post Offices (*U. S. Postal Guide 1920*)		1,137
Miles of rural roads (*Office of Public Roads 1919*)		24,563
Miles of improved roads (*Office of Public Roads 1919*)		2,700
Miles of R.R. line (*Interstate Commerce Commission 1917*)		5,363
Miles per 100 sq. mi. of territory	11.81	
Miles per 10,000 inhabitants	28.79	
Autos and trucks registered (*Jan. 1, 1920*)		50,000
Telephones (*Census of Electric Industries 1917*)		63,890
Electric passenger cars (*Electric Railway Directory 1920*)		654
Electrically wired houses (*Electric World Survey 1920*)		44,800
Central power stations (*Electric World Survey 1920*)		82

LOUISIANA

Population, 1,798,509—1.7 per cent of population of United States
Families,* 399,669—(Estimated)
Negroes, 700,257

Number of places, population and per cent of the state population

Class of Places	*Number of Places*	*Population*	*Per Cent*
Urban territory	38	628,163	34.9
Cities and towns of			
100,000 and over	1	387,219	21.5
50,000 to 100,000	0	0	0
25,000 to 50,000	1	43,874	2.5
15,000 to 25,000	2	39,292	2.2
10,000 to 15,000	2	25,763	1.4
5,000 to 10,000	8	52,377	2.9
2,500 to 5,000	24	79,638	4.4
Rural territory		1,170,346	65.1
Cities and towns of			
1,000 to 2,500	45	68,213	3.8
500 to 1,000	54	39,705	2.2
Under 500	63	21,137	1.2
Other rural territory		1,041,291	57.9

Town	*County*	*Pop.*	*Town*	*County*	*Pop.*
200,000 *and over*, 1 *City*. *Population*, 387,219					
New Orleans	Orleans	387,219			
25,000 *to* 50,000, 1 *City*. *Population*, 43,874					
Shreveport	Caddo	43,874			
15,000 *to* 25,000, 2 *Cities*. *Population*, 39,292					
Alexandria	Rapides	17,510	Baton Rouge	East Baton Rouge	21,782
10,000 *to* 15,000, 2 *Cities*. *Population*, 25,763					
Lake Charles	Calcasieu	13,088	Monroe	Ouachita	12,675

*See preface

Louisiana (*continued*)

Town	*County*	*Pop.*	*Town*	*County*	*Pop.*
5,000 *to* 10,000, 8 *Cities*. *Population*, 52,377					
Bogalusa	Washington	8,245	Lafayette	Lafayette	7,855
Crowley	Acadia	6,108	Minden	Webster	6,105
Gretna	Jefferson	7,197	Morgan	St. Mary	5,429
Houma	Terrebonne	5,160	New Iberia	Iberia	6,278
2,500 *to* 5,000, 24 *Cities*. *Population*, 79,638					
Abbeville	Vermilion	3,461	Mansfield	De Soto	2,564
Covington	St. Tammany	2,942	Merryville	Beauregard	2,963
De Ridder	Beauregard	3,535	Natchitoches	Natchitoches	3,388
Donaldsonville	Ascension	3,745	Oakdale	Allen	4,016
Eunice	St. Landry	3,272	Opelousas	St. Landry	4,437
Franklin	St. Mary	3,504	Patterson	St. Mary	2,538
Hammond	Tangipahoa	3,855	Plaquemine	Iberville	4,632
Homer	Claiborne	3,305	Rayne	Acadia	2,720
Jeanerette	Iberia	2,512	Ruston	Lincoln	3,389
Jennings	Jefferson Davis	3,824	Slidell	St. Tammany	2,958
Kentwood	Tangipahoa	3,059	Thibodaux	Lafourche	3,526
Leesville	Vernon	2,518	Winnfield	Winn	2,975
1,000 *to* 2,500, 45 *Towns*. *Population*, 68,213					
Amite	Tangipahoa	1,854	Jackson	East Feliciana	2,320
Arcadia	Bienville	1,240	Jonesville	Catahoula	1,029
Bastrop	Morehouse	1,216	Kenner	Jefferson	1,882
Berwick	St. Mary	1,691	Kinder	Allen	1,148
Bossier City	Bossier	1,094	Lake Arthur	Jefferson Davis	1,882
Boyce	Rapides	1,060	Lake Providence	East Carroll	1,917
Breaux Bridge	St. Martin	1,171	Lecompte	Rapides	1,034
Bunkie	Avoyelles	1,743	Lutcher	St. James	1,700
Cedar Grove	Caddo	1,980	McNary	Rapides	1,318
Colfax	Grant	1,449	Madisonville	St. Tammany	1,103
De Quincy	Calcasieu	1,823	Mandeville	St. Tammany	1,130
Eros	Jackson	1,184	Marksville	Avoyelles	1,185
Ferriday	Concordia	1,044	Napoleonville	Assumption	1,171
Fullerton	Vernon	2,412	New Roads	Pointe Coupee	1,294
Glenmora	Rapides	2,298	Pineville	Rapides	2,188
Gueydan	Vermilion	1,233	Rayville	Richland	1,499
Independence	Tangipahoa	1,032			

Louisiana (*continued*)

1,000 *to* 2,500 (*continued*)

Town	*County*	*Pop.*	*Town*	*County*	*Pop.*
St. Martinsville	St. Martin	2,465	Vivian	Caddo	1,864
Sulphur	Calcasieu	1,714	Washington	St. Landry	1,041
Tallulah	Madison	1,316	Welsh	Jefferson Davis	1,456
Vidalia	Concordia	1,246	West Monroe	Ouachita	2,240
Ville Platte	Evangeline	1,364	White Castle	Iberville	1,566
Vinton	Calcasieu	1,441	Winnsboro	Franklin	1,176

500 *to* 1,000, 54 *Towns. Population*, 39,705

Baldwin	St. Mary	964	Logansport	De Soto	632
Basile	Evangeline	552	Mamou	Evangeline	649
Baskin	Franklin	654	Mansura	Avoyelles	829
Bernice	Union	662	Many	Sabine	663
Broussard	Lafayette	602	Melville	St. Landry	958
Campti	Natchitoches	670	Mer Rouge	Morehouse	656
Carencro	Lafayette	630	Mooringsport	Caddo	992
Cheneyville	Rapides	678	Moreauville	Avoyelles	867
Church Point	Acadia	557	Newellton	Tensas	541
Clinton	East Feliciana	701	Oak Grove	West Carroll	700
Collinston	Morehouse	897	Oberlin	Allen	623
Cottonport	Avoyelles	720	Parks	St. Martin	766
Coushatta	Red River	962	Plain Dealing	Bossier	655
Delhi	Richland	980	Pleasant Hill	Sabine	554
Denham Springs	Livingston	500	Ponchatoula	Tangipahoa	955
Dubach	Lincoln	726	Port Allen	West Baton Rouge	920
Elton	Jefferson Davis	995	Port Barre	St. Landry	588
Erath	Vermilion	713	Roseland	Tangipahoa	603
Estherwood	Acadia	571	St. Francisville	West Feliciana	673
Farmerville	Union	632	St. Joseph	Tensas	734
Franklinton	Washington	964	Sibley	Webster	900
Gibsland	Bienville	798	South Highlands	Caddo	612
Haynesville	Claiborne	903	Spring Hill	Webster	748
Iota	Acadia	802	Tioga	Rapides	585
Jena	La Salle	520	Zachary	East Baton Rouge	524
Jonesboro	Jackson	837	Zwolle	Sabine	909
Kaplan	Vermilion	876			
Lockport	Lafourche	803			

Under 500, 63 *Towns. Population*, 21,137

MAINE

Population	768,014
Area in sq. mi.	29,895
Pop. per sq. mi.	25.7
Per cent of U. S. pop.	0.7

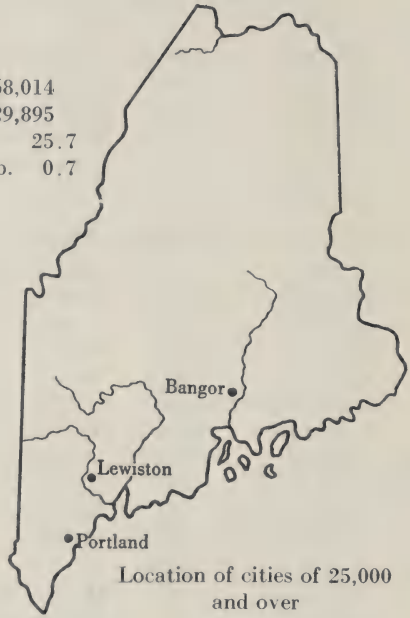

Location of cities of 25,000 and over

Farms (*U. S. Census 1920*)		48,227
Post Offices (*U. S. Postal Guide 1920*)		914
Miles of rural roads (*Office of Public Roads 1919*)		23,537
Miles of improved roads (*Office of Public Roads 1919*)		3,525
Miles of R.R. line (*Interstate Commerce Commission 1917*)		2,270
Miles per 100 sq. mi. of territory	7.59	
Miles per 10,000 inhabitants	29.16	
Autos and trucks registered (*Jan. 1, 1920*)		53,424
Telephones (*Census of Electric Industries 1917*)		88,226
Electric passenger cars (*Electric Railway Directory 1920*)		538
Electrically wired houses (*Electric World Survey 1920*)		77,700
Central power stations (*Electric World Survey 1920*)		111

MAINE

Population, 768,014—0.7 per cent of the population of United States
Families,* 170,700—(Estimated)
Negroes, 1,310

Number of places, population and per cent of the state population

Class of Places	*Number of Places*	*Population*	*Per Cent*
Urban territory	25	299,569	39.0
Cities and towns of			
50,000 and over	1	69,272	9.0
25,000 to 50,000	2	57,769	7.5
15,000 to 25,000	2	34,993	4.6
10,000 to 15,000	3	42,196	5.5
5,000 to 10,000	11	76,095	9.9
2,500 to 5,000	6	19,244	2.5
Rural territory		468,445	61.0
Cities and towns of			
1,000 to 2,500	8	13,996	1.8
500 to 1,000	5	3,433	0.5
Under 500	6	1,620	0.2
Other rural territory†		449,396	58.5

Town	*County*	*Pop.*	*Town*	*County*	*Pop.*
POPULATION OF INCORPORATED PLACES					
50,000 *to* 100,000, 1 *City*. *Population*, 69,272					
Portland	Cumberland	69,272			
25,000 *to* 50,000, 2 *Cities*. *Population*, 57,769					
Bangor	Penobscot	25,978	Lewiston	Androscoggin	31,791
15,000 *to* 25,000, 2 *Cities*. *Population*, 34,993					
Auburn	Androscoggin	16,985	Biddeford	York	18,008

**See preface*
†Includes unincorporated places

Maine (*continued*)

Town	*County*	*Pop.*	*Town*	*County*	*Pop.*
10,000 *to* 15,000, 3 *Cities*. *Population*, 42,196					
Augusta	Kennebec	14,114	Waterville	Kennebec	13,351
Bath	Sagadahoc	14,731			
5,000 *to* 10,000, 11 *Cities*. *Population*, 76,095					
Belfast	Waldo	5,083	Rockland	Knox	8,109
Brewer	Penobscot	6,064	Rumford Falls	Oxford	7,016
Brunswick	Cumberland	5,784	Saco	York	6,817
Calais	Washington	6,084	South Portland	Cumberland	9,254
Gardiner	Kennebec	5,475	Westbrook	Cumberland	9,453
Old Town	Penobscot	6,956			
2,500 *to* 5,000, 6 *Cities*. *Population*, 19,244					
Eastport	Washington	4,494	Hallowell	Kennebec	2,764
Ellsworth	Hancock	3,058	Madison	Somerset	2,729
Fairfield	Somerset	2,747	Presque Isle	Aroostook	3,452
1,000 *to* 2,500, 8 *Towns*. *Population*, 13,996					
Bridgton	Cumberland	1,545	Lincoln	Penobscot	1,586
Farmington	Franklin	1,650	Norway	Oxford	2,208
Fort Fairfield	Aroostook	1,993	Pittsfield	Somerset	2,146
Freeport	Cumberland	1,075	South Paris	Oxford	1,793
500 *to* 1,000, 5 *Towns*. *Population*, 3,433					
Bethel	Oxford	745	Rangeley	Franklin	682
Fryeburg	Oxford	565	York Beach	York	653
Phillips	Franklin	788			
Under 500, 6 *Towns*. *Population*, 1,620					

POPULATION OF UNINCORPORATED PLACES

10,000 *to* 15,000, 1 *Place*. *Population*, 10,691					
Sanford	York	10,691			
5,000 *to* 10,000, 3 *Places*. *Population*, 18,190					
Caribou	Aroostook	6,018	Skowhegan	Somerset	5,981
Houlton	Aroostook	6,191			

Maine (*continued*)

2,500 *to* 5,000, 20 *Places. Population*, 69,120

Town	*County*	*Pop.*	*Town*	*County*	*Pop.*
Anson	Somerset	2,593	Lisbon	Androscoggin	4,091
Bar Harbor	Hancock	3,622	Lubec	Washington	3,371
Camden	Knox	3,403	Mexico	Oxford	3,242
Dexter	Penobscot	4,113	Millinocket	Penobscot	4,528
East Livermore	Androscoggin	2,636	Milo	Piscataquis	2,894
Fort Kent	Aroostook	4,237	Orono	Penobscot	3,133
Gorham	Cumberland	2,870	South Berwick	York	2,955
Jay	Franklin	3,152	Van Buren	Aroostook	4,594
Kennebunk	York	3,138	Wilton	Franklin	2,505
Kittery	York	4,763	Winslow	Kennebec	3,280

1,000 *to* 2,500, 114 *Places. Population*, 167,994

Ashland	Aroostook	2,391	Dover	Piscataquis	1,979
Baileyville	Washington	2,243	Durham	Androscoggin	1,144
Benton	Kennebec	1,108	Eagle Lake	Aroostook	1,772
Berwick	York	2,057	East Machias	Washington	1,353
Bingham	Somerset	1,143	East Millinocket	Penobscot	1,392
Blaine	Aroostook	1,117	Easton	Aroostook	1,451
Bluehill	Hancock	1,564	Eliot	York	1,530
Boothbay	Lincoln	1,432	Enfield	Penobscot	1,041
Boothbay			Falmouth	Cumberland	1,542
Harbor	Lincoln	2,025	Foxcroft	Piscataquis	2,071
Bowdoinham	Sagadahoc	1,030	Frenchville	Aroostook	1,586
Bridgewater	Aroostook	1,212	Gouldsboro	Hancock	1,282
Bristol	Lincoln	1,419	Grand Isle	Aroostook	1,352
Brooksville	Hancock	1,019	Gray	Cumberland	1,139
Brownville	Piscataquis	1,743	Greenville	Piscataquis	1,550
Bucksport	Hancock	1,906	Guilford	Piscataquis	1,687
Buxton	York	1,560	Hampden	Penobscot	2,352
Cape Elizabeth	Cumberland	1,534	Harpswell	Cumberland	1,242
Chelsea	Kennebec	2,050	Harrington	Washington	1,024
Cherryfield	Washington	1,304	Hartland	Somerset	1,140
China	Kennebec	1,257	Hermon	Penobscot	1,190
Clinton	Kennebec	1,230	Hodgdon	Aroostook	1,070
Corinna	Penobscot	1,394	Hollis	York	1,092
Cumberland	Cumberland	1,150	Island Falls	Aroostook	1,683
Danforth	Washington	1,201	Jonesport	Washington	2,129
Deer Isle	Hancock	1,718	Kennebunkport	York	1,431
Dixfield	Oxford	1,134	Lebanon	York	1,192

Maine (*continued*)

Town	*County*	*Pop.*	*Town*	*County*	*Pop.*
		1,000 *to* 2,500 (*continued*)			
Limestone	Aroostook	1,506	St. Agatha	Aroostook	1,669
Littleton	Aroostook	1,049	St. Francis	Aroostook	1,241
Livermore	Androscoggin	1,064	St. George	Knox	1,654
Machias	Washington	2,152	Sangerville	Piscataquis	1,246
Machiasport	Washington	1,117	Scarborough	Cumberland	1,832
Madawaska	Aroostook	1,933	Searsport	Waldo	1,373
Mapleton	Aroostook	1,128	Sherman	Aroostook	1,134
Mars Hill	Aroostook	1,783	Solon	Somerset	1,054
Mechanic Falls	Androscoggin	1,614	Standish	Cumberland	1,735
Milbridge	Washington	1,196	Stockholm	Aroostook	1,038
Milford	Penobscot	1,128	Stockton Springs	Waldo	1,175
Monmouth	Kennebec	1,372	Stonington	Hancock	1,353
Monson	Piscataquis	1,079	Thomaston	Knox	2,019
Monticello	Aroostook	1,268	Topsham	Sagadahoc	2,102
Mount Desert	Hancock	1,497	Tremont	Hancock	1,029
New Gloucester	Cumberland	1,384	Turner	Androscoggin	1,382
Newport	Penobscot	1,709	Union	Knox	1,133
Norridgewock	Somerset	1,532	Vassalboro	Kennebec	1,936
North Berwick	York	1,652	Vinalhaven	Knox	1,965
Oakfield	Aroostook	1,016	Waldoboro	Lincoln	2,426
Oakland	Kennebec	2,473	Wallagrass	Aroostook	1,144
Old Orchard	York	1,164	Warren	Knox	1,500
Orrington	Penobscot	1,174	Washburn	Aroostook	1,870
Parsonfield	York	1,062	Webster	Androscoggin	1,026
Patten	Penobscot	1,498	Windham	Cumberland	1,932
Pembroke	Washington	1,168	Winterport	Waldo	1,433
Perry	Washington	1,046	Winthrop	Kennebec	1,902
Poland	Androscoggin	1,399	Wiscasset	Lincoln	1,192
Randolph	Kennebec	1,145	Woodland	Aroostook	1,120
Richmond	Sagadahoc	1,724	Yarmouth	Cumberland	2,216
Rockport	Knox	1,774			

500 *to* 1,000, 114 *Places*. *Population*, 101,800

Abbot	Piscataquis	572	Baldwin	Cumberland	700
Addison	Washington	838	Belgrade	Kennebec	957
Albion	Kennebec	900	Bowdoin	Sagadahoc	749
Alfred	York	738	Bradford	Penobscot	738
Andover	Oxford	767	Bradley	Penobscot	672
Appleton	Knox	683	Brooklin	Hancock	856
Athens	Somerset	766	Brooks	Waldo	691

Maine (*continued*)

500 *to* 1,000 (*continued*)

Town	*County*	*Pop.*	*Town*	*County*	*Pop.*
Brownfield	Oxford	835	Hebron	Oxford	652
Burnham	Waldo	643	Hiram	Oxford	921
Canaan	Somerset	822	Holden	Penobscot	549
Canton	Oxford	750	Howland	Penobscot	724
Carmel	Penobscot	918	Islesboro	Waldo	637
Casco	Cumberland	685	Jackman	Somerset	902
Castine	Hancock	743	Jefferson	Lincoln	914
Castle Hill	Aroostook	571	Kingfield	Franklin	975
Caswell	Aroostook	558	Kingman	Penobscot	604
Charleston	Penobscot	720	Knox	Waldo	532
Chesterville	Franklin	586	Lee	Penobscot	724
Columbia	Washington	536	Leeds	Androscoggin	840
Columbia Falls	Washington	658	Levant	Penobscot	602
Connor	Aroostook	585	Liberty	Waldo	571
Corinth	Penobscot	891	Limerick	York	761
Cornish	York	813	Limington	York	803
Cornville	Somerset	637	Lincolnville	Waldo	811
Crystal	Aroostook	508	Linneus	Aroostook	706
Cutler	Washington	584	Litchfield	Kennebec	815
Damariscotta	Lincoln	849	Lovell	Oxford	575
Denmark	Oxford	576	Masardis	Aroostook	690
Dixmont	Penobscot	602	Mattawamkeag	Penobscot	553
Dresden	Lincoln	620	Minot	Androscoggin	726
Eddington	Penobscot	527	Monroe	Waldo	734
Edmunds	Washington	520	Montville	Waldo	743
Eustis	Franklin	589	Moose River	Somerset	511
Exeter	Penobscot	807	Mount Vernon	Kennebec	745
Farmingdale	Kennebec	819	Naples	Cumberland	514
Fayette	Kennebec	523	New Canada	Aroostook	573
Frankfort	Waldo	624	New Portland	Somerset	840
Franklin	Hancock	925	New Sharon	Franklin	885
Friendship	Knox	696	New Sweden	Aroostook	964
Garland	Penobscot	677	Newburgh	Penobscot	578
Greene	Androscoggin	670	Newcastle	Lincoln	993
Greenwood	Oxford	605	Newfield	York	531
Hamlin	Aroostook	602	Nobleboro	Lincoln	666
Hancock	Hancock	770	North Haven	Knox	510
Harmony	Somerset	838	North Kennebunkport	York	564
Harrison	Cumberland	901			
Hartford	Oxford	525			

Maine (*continued*)

Town	*County*	*Pop.*	*Town*	*County*	*Pop.*
		500 *to* 1,000 (*continued*)			
North Yarmouth	Cumberland	590	Southwest Harbor	Hancock	824
Orland	Hancock	910	Stacyville	Penobscot	583
Otisfield	Cumberland	581	Starks	Somerset	528
Palermo	Waldo	567	Steuben	Washington	714
Palmyra	Somerset	824	Strong	Franklin	779
Parkman	Piscataquis	565	Sullivan	Hancock	916
Penobscot	Hancock	870	Sumner	Oxford	670
Perham	Aroostook	659	Surry	Hancock	658
Peru	Oxford	738	Swans Island	Hancock	566
Phippsburg	Sagadahoc	872	Troy	Waldo	638
Plymouth	Penobscot	576	Unity	Waldo	916
Portage Lake	Aroostook	721	Vanceboro	Washington	585
Porter	Oxford	820	Veazie	Penobscot	504
Pownal	Cumberland	514	Washington	Knox	660
Princeton	Washington	934	Waterboro	York	942
Raymond	Cumberland	500	Waterford	Oxford	765
Readfield	Kennebec	911	Weld	Franklin	521
Reed	Aroostook	639	West Gardiner	Kennebec	553
Robbinston	Washington	747	Westfield	Aroostook	798
St. Albans	Somerset	952	Whitefield	Lincoln	862
St. John	Aroostook	549	Windsor	Kennebec	599
Searsmont	Waldo	669	Winn	Penobscot	638
Sebago	Cumberland	541	Winter Harbor	Hancock	503
Sedgewick	Hancock	830	Woodstock	Oxford	765
Sidney	Kennebec	958	Woolwich	Sagadahoc	875
South Bristol	Lincoln	581			
South Thomaston	Knox	947			

Under 500, 350 *Places. Population*, 54,986

MARYLAND

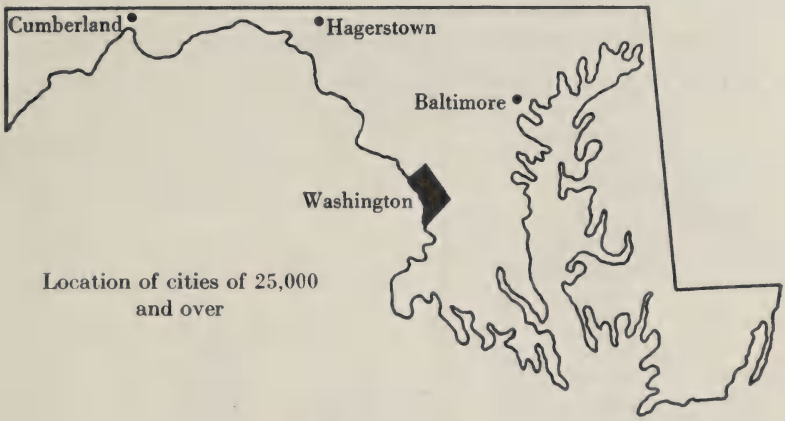

Location of cities of 25,000 and over

Population	1,449,661
Area in sq. mi.	9,941
Pop. per sq. mi.	145.8
Per cent of U. S. pop.	1.4

Farms (*U. S. Census 1920*)		47,908
Post Offices (*U. S. Postal Guide 1920*)		868
Miles of rural roads (*Office of Public Roads 1919*)		16,459
Miles of improved roads (*Office of Public Roads 1919*)		3,100
Miles of R.R. line (*Interstate Commerce Commission 1917*)		1,426
Miles per 100 sq. mi. of territory	14.34	
Miles per 10,000 inhabitants	10.36	
Autos and trucks registered (*Jan. 1, 1920*)		98,995
Telephones (*Census of Electric Industries 1917*)		118,397
Electric passenger cars (*Electric Railway Directory 1920*)		2,050
Electrically wired houses (*Electric World Survey 1920*)		50,000
Central power stations (*Electric World Survey 1920*)		59

MARYLAND

Population, 1,449,661—1.4 per cent of population of United States
Families,* 322,147—(Estimated)
Negroes, 244,479

Number of places, population and per cent of the state population

Class of Places	*Number of Places*	*Population*	*Per Cent*
Urban territory	18	869,422	60.0
Cities and towns of			
500,000 and over	1	733,826	50.6
50,000 to 500,000	0	0	0
25,000 to 50,000	2	57,901	4.0
15,000 to 25,000	0	0	0
10,000 to 15,000	2	22,280	1.5
5,000 to 10,000	3	21,037	1.5
2,500 to 5,000	10	34,378	2.4
Rural territory		580,239	40.0
Cities and towns of			
1,000 to 2,500	25	35,614	2.5
500 to 1,000	31	22,256	1.5
Under 500	46	12,275	0.8
Other rural territory		510,094	35.2

Town	*County*	*Pop.*	*Town*	*County*	*Pop.*
500,000 *and over*, 1 *City*. *Population*, 733,826					
Baltimore	Baltimore	733,826			
25,000 *to* 50,000, 2 *Cities*. *Population*, 57,901					
Cumberland	Allegany	29,837	Hagerstown	Washington	28,064
10,000 *to* 15,000, 2 *Cities*. *Population*, 22,280					
Annapolis	Anne Arundel	11,214	Frederick	Frederick	11,066

*See preface

Maryland (*continued*)

5,000 *to* 10,000, 3 *Cities*. *Population*, 21,037

Town	*County*	*Pop.*	*Town*	*County*	*Pop.*
Cambridge	Dorchester	7,467	Salisbury	Wicomico	7,553
Frostburg	Allegany	6,017			

2,500 *to* 5,000, 10 *Cities*. *Population*, 34,378

Brunswick	Frederick	3,905	Hyattsville[1]	Prince Georges	2,675
Chestertown	Kent	2,537	Takoma Park[1]	Montgomery Prince Georges	3,168
Crisfield	Somerset	4,116			
Easton	Talbot	3,442	Westernport	Allegany	3,977
Elkton	Cecil	2,660	Westminster	Carroll	3,521
Havre de Grace	Harford	4,377			

1,000 *to* 2,500, 25 *Towns*. *Population*, 35,614

Aberdeen	Harford	1,067	Laurel	Prince Georges	2,239
Bel Air	Harford	1,091	Lonaconing	Allegany	2,054
Berlin	Worcester	1,366	Mount Rainier[1]	Prince Georges	2,462
Boonesboro	Washington	1,044	North East	Cecil	1,112
Capitol Heights	Prince Georges	1,194	Oakland	Garrett	1,225
Centreville	Queen Annes	1,765	Pocomoke City	Worcester	2,444
Delmar	Wicomico	1,291	Port Deposit	Cecil	1,090
Denton	Caroline	1,570	Rockville[1]	Montgomery	1,145
Ellicott[2]	Howard	1,246	St. Michaels	Talbot	1,347
Federalsburg	Caroline	1,288	Snow Hill	Worcester	1,684
Hurlock	Dorchester	1,075	Thurmont	Frederick	1,074
Kitzmillers-ville	Garrett	1,044	Union Bridge	Carroll	1,082
			Williamsport	Washington	1,615

500 *to* 1,000, 31 *Towns*. *Population*, 22,256

Barton	Allegany	765	Hancock	Washington	972
Bladensburg	Prince Georges	597	Hebron	Wicomico	651
Bowie	Prince Georges	677	Kensington[1]	Montgomery	874
Clear Spring	Washington	538	Leonardtown	St. Marys	575
Emmitsburg	Frederick	940	Manchester	Carroll	546
Funkstown	Washington	620	Middletown	Frederick	749
Gaithersburg	Montgomery	729	Midland	Allegany	910
Greensboro	Caroline	668	Mount Airy	Carroll Frederick	754
Hampstead	Carroll	566			

[1]*Falling within the adjacent territory of Washington, D. C.*
[2]*Falling within the adjacent territory of Baltimore*

Maryland (*continued*)

Town	*County*	*Pop.*	*Town*	*County*	*Pop.*
		500 *to* 1,000 (*continued*)			
New Windsor	Carroll	512	Rock Hall	Kent	572
Ocean City	Worcester	711	Sharpsburg	Washington	832
Oxford	Talbot	998	Sharptown	Wicomico	713
Perryville	Cecil	652	Smithsburg	Washington	586
Preston	Caroline	784	Sykesville	Carroll	610
Princess Anne	Somerset	968	Taneytown	Carroll	800
Ridgely	Caroline	809	Walkersville	Frederick	596

Under 500, 46 *Towns*. *Population*, 12,275

MASSACHUSETTS

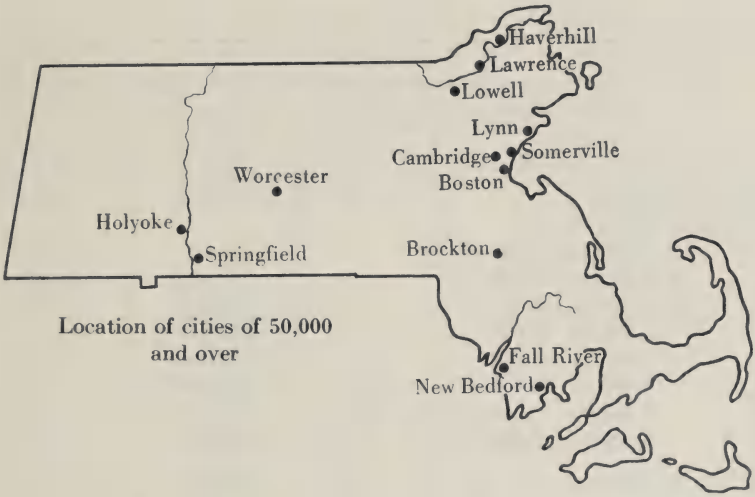

Location of cities of 50,000 and over

Population	3,852,356
Area in sq. mi.	8,039
Pop. per sq. mi.	479.2
Per cent of U. S. pop.	3.6

Farms (*U. S. Census 1920*)		32,001
Post Offices (*U. S. Postal Guide 1920*)		1,218
Miles of rural roads (*Office of Public Roads 1919*)		18,681
Miles of improved roads (*Office of Public Roads 1919*)		9,100
Miles of R.R. line (*Interstate Commerce Commission 1917*)		2,135
Miles per 100 sq. mi. of territory	26.56	
Miles per 10,000 inhabitants	5.64	
Autos and trucks registered (*Jan. 1, 1920*)		288,059
Telephones (*Census of Electric Industries 1917*)		475,231
Electric passenger cars (*Electric Railway Directory 1920*)		6,411
Electrically wired houses (*Electric World Survey 1920*)		338,500
Central power stations (*Electric World Survey 1920*)		261

MASSACHUSETTS

Population, 3,852,356—3.6 per cent of population of United States
Families,* 856,079—(Estimated)
Negroes, 45,468

Number of places, population and per cent of the state population

Class of Places	*Number of Places*	*Population*	*Per Cent*
Urban territory	169	3,650,248	94.8
Cities and towns of			
200,000 and over	1	748,060	19.4
100,000 to 200,000	6	773,523	20.1
50,000 to 100,000	6	466,850	12.1
25,000 to 50,000	14	561,533	14.6
15,000 to 25,000	20	368,085	9.6
10,000 to 15,000	19	226,026	5.9
5,000 to 10,000	47	321,312	8.3
2,500 to 5,000	56	184,859	4.8
Rural territory		202,108	5.2
Cities and towns of			
1,000 to 2,500	100	159,713	4.1
500 to 1,000	35	26,275	0.7
Under 500	50	16,120	0.4

Town	*County*	*Pop.*	*Town*	*County*	*Pop.*
200,000 *and over*, 1 *City*. *Population*, 748,060					
Boston	Suffolk	748,060			
100,000 *to* 200,000, 6 *Cities*. *Population*, 773,523					
Cambridge [1]	Middlesex	109,694	New Bedford [2]	Bristol	121,217
Fall River	Bristol	120,485	Springfield	Hampden	129,614
Lowell	Middlesex	112,759	Worcester	Worcester	179,754
50,000 *to* 100,000, 6 *Cities*. *Population*, 466,850					
Brockton	Plymouth	66,254	Haverhill	Essex	53,884

**See preface*
[1]Falling within the adjacent territory of Boston
[2]Falling within the adjacent territory of Fall River

Massachusetts (*continued*)

50,000 *to* 100,000 (*continued*)

Town	*County*	*Pop.*	*Town*	*County*	*Pop.*
Holyoke	Hampden	60,203	Lynn [2]	Essex	99,148
Lawrence [1]	Essex	94,270	Somerville	Middlesex	93,091

25,000 *to* 50,000, 14 *Cities*. *Population*, 561,533

Brookline [2]	Norfolk	37,748	Newton [2]	Middlesex	46,054
Chelsea [2]	Suffolk	43,184	Pittsfield	Berkshire	41,763
Chicopee	Hampden	36,214	Quincy [2]	Norfolk	47,876
Everett [2]	Middlesex	40,120	Revere [2]	Suffolk	28,823
Fitchburg	Worcester	41,029	Salem [2]	Essex	42,529
Malden [2]	Middlesex	49,103	Taunton [3]	Bristol	37,137
Medford [2]	Middlesex	39,038	Waltham [2]	Middlesex	30,915

15,000 *to* 25,000, 20 *Cities*. *Population*, 368,085

Arlington [2]	Middlesex	18,665	Methuen [1]	Essex	15,189
Attleboro	Bristol	19,731	Newburyport	Essex	15,618
Beverly [2]	Essex	22,561	North Adams	Berkshire	22,282
Framingham [2]	Middlesex	17,033	Northampton	Hampshire	21,951
Gardner	Worcester	16,971	Peabody [2]	Essex	19,552
Gloucester	Essex	22,947	Watertown [2]	Middlesex	21,457
Greenfield	Franklin	15,462	Westfield	Hampden	18,604
Leominster	Worcester	19,744	Weymouth [2]	Norfolk	15,057
Marlborough	Middlesex	15,028	Winthrop [2]	Suffolk	15,455
Melrose [2]	Middlesex	18,204	Woburn [2]	Middlesex	16,574

10,000 *to* 15,000, 19 *Cities*. *Population*, 226,026

Adams	Berkshire	12,967	Milford	Worcester	13,471
Amesbury	Essex	10,036	Natick [2]	Middlesex	10,907
Belmont [2]	Middlesex	10,749	Northbridge [4]	Worcester	10,174
Braintree [2]	Norfolk	10,580	Norwood [2]	Norfolk	12,627
Clinton [4]	Worcester	12,979	Plymouth	Plymouth	13,045
Danvers [2]	Essex	11,108	Saugus [2]	Essex	10,874
Dedham [1]	Norfolk	10,792	Southbridge	Worcester	14,245
Easthampton	Hampshire	11,261	Wakefield [2]	Middlesex	13,025

[1] *Falling within the adjacent territory of Lowell*
[2] *Falling within the adjacent territory of Boston*
[3] *Falling within the adjacent territory of Fall River*
[4] *Falling within the adjacent territory of Worcester*

Massachusetts (*continued*)

10,000 *to* 15,000 (*continued*)

Town	*County*	*Pop.*	*Town*	*County*	*Pop.*
Webster	Worcester	13,258	Winchester [1]	Middlesex	10,485
West Springfield	Hampden	13,443			

5,000 *to* 10,000, 47 *Cities*. *Population*, 321,312

Abington	Plymouth	5,787	Middleborough	Plymouth	8,453
Agawam	Hampden	5,023	Millbury [4]	Worcester	5,653
Amherst	Hampshire	5,550	Milton [1]	Norfolk	9,382
Andover [2]	Essex	8,268	Montague	Franklin	7,675
Athol	Worcester	9,792	Needham [1]	Norfolk	7,012
Bridgewater	Plymouth	8,438	North Andover [2]	Essex	6,265
Canton	Norfolk	5,945	North		
Chelmsford [2]	Middlesex	5,682	Attleborough	Bristol	9,238
Concord [1]	Middlesex	6,461	Orange	Franklin	5,393
Dartmouth	Bristol	6,493	Palmer	Hampden	9,896
Dracut [2]	Middlesex	5,280	Reading [1]	Middlesex	7,439
Easton	Bristol	5,041	Rockland	Plymouth	7,544
Fairhaven [3]	Bristol	7,291	South Hadley	Hampshire	5,527
Franklin	Norfolk	6,397	Spencer [4]	Worcester	5,930
Grafton [4]	Worcester	6,887	Stoneham [1]	Middlesex	7,873
Great Barrington	Berkshire	6,315	Stoughton [1]	Norfolk	6,865
Hingham [1]	Plymouth	5,604	Swampscott [1]	Essex	8,101
Hudson	Middlesex	7,607	Uxbridge	Worcester	5,384
Ispwich	Essex	6,201	Walpole	Norfolk	5,446
Lexington [1]	Middlesex	6,350	Ware	Hampshire	8,525
Ludlow	Hampden	7,470	Wellesley [1]	Norfolk	6,224
Mansfield	Bristol	6,255	Westborough [4]	Worcester	5,789
Marblehead [1]	Essex	7,324	Whitman	Plymouth	7,147
Maynard [1]	Middlesex	7,086	Winchendon	Worcester	5,904

2,500 *to* 5,000, 56 *Cities*. *Population*, 184,859

Acushnet	Bristol	3,075	Barre	Worcester	3,357
Auburn [4]	Worcester	3,891	Billerica [2]	Middlesex	3,646
Ayer	Middlesex	3,052	Blackstone	Worcester	4,299
Barnstable	Barnstable	4,836	Bourne	Barnstable	2,530

[1] *Falling within the adjacent territory of Boston*
[2] *Falling within the adjacent territory of Lowell*
[3] *Falling within the adjacent territory of Fall River*
[4] *Falling within the adjacent territory of Worcester*

Massachusetts (*continued*)

2,500 *to* 5,000 (*continued*)

Town	*County*	*Pop.*	*Town*	*County*	*Pop.*
Cohasset [1]	Norfolk	2,639	Medway	Norfolk	2,956
Dalton	Berkshire	3,752	Monson	Hampden	4,826
Deerfield	Franklin	2,803	Nantucket	Nantucket	2,797
Dighton [2]	Bristol	2,574	North Brookfield	Worcester	2,610
Dudley	Worcester	3,701	Oxford	Worcester	3,820
East Bridgewater	Plymouth	3,486	Provincetown	Barnstable	4,246
Falmouth	Barnstable	3,500	Randolph	Norfolk	4,756
Foxborough	Norfolk	4,136	Rockport	Essex	3,878
Groveland	Essex	2,650	Scituate	Plymouth	2,534
Hadley	Hampshire	2,780	Seekonk [2]	Bristol	2,898
Hanover	Plymouth	2,575	Shrewsbury [3]	Worcester	3,708
Hardwick	Worcester	3,085	Somerset [2]	Bristol	3,520
Harvard	Worcester	2,546	Sutton [3]	Worcester	2,578
Hatfield	Hampshire	2,651	Templeton	Worcester	4,019
Holbrook	Norfolk	3,161	Tewksbury [4]	Middlesex	4,450
Holden [3]	Worcester	2,970	Wareham	Plymouth	4,415
Holliston	Middlesex	2,707	Warren	Worcester	3,467
Hopedale	Worcester	2,777	West Bridgewater	Plymouth	2,908
Kingston	Plymouth	2,505	Westford [4]	Middlesex	3,170
Lee	Berkshire	4,085	Westport [2]	Bristol	3,115
Leicester [3]	Worcester	3,635	Wilbraham	Hampden	2,780
Lenox	Berkshire	2,691	Williamstown	Berkshire	3,707
Longmeadow	Hampden	2,618	Wilmington [4]	Middlesex	2,581
Medfield [1]	Norfolk	3,595	Wrentham	Norfolk	2,808

1,000 *to* 2,500, 100 *Towns. Population,* 159,713

Acton	Middlesex	2,162	Charlton	Worcester	1,995
Ashburnham	Worcester	2,012	Chatham	Barnstable	1,737
Ashland	Middlesex	2,287	Cheshire	Berkshire	1,476
Avon	Norfolk	2,176	Chester	Hampden	1,302
Bedford	Middlesex	1,362	Clarksburg	Berkshire	1,136
Belchertown	Hampshire	2,058	Colrain	Franklin	1,607
Bellingham	Norfolk	2,102	Dennis	Barnstable	1,536
Brookfield	Worcester	2,216	Douglas	Worcester	2,181
Buckland	Franklin	1,433	Duxbury	Plymouth	1,553

[1]*Falling within the adjacent territory of Boston*
[2]*Falling within the adjacent territory of Fall River*
[3]*Falling within the adjacent territory of Worcester*
[4]*Falling within the adjacent territory of Lowell*

Massachusetts (*continued*)

Town	*County*	*Pop.*	*Town*	*County*	*Pop.*
		1,000 *to* 2,500 (*continued*)			
East Longmeadow	Hampden	2,352	Northfield	Franklin	1,775
Edgartown	Dukes	1,190	Norton	Bristol	2,374
Erving	Franklin	1,295	Norwell	Plymouth	1,348
Essex	Essex	1,478	Oak Bluffs	Dukes	1,047
Freetown [1]	Bristol	1,532	Orleans	Barnstable	1,012
Georgetown	Essex	2,004	Pembroke	Plymouth	1,358
Groton	Middlesex	2,185	Pepperell	Middlesex	2,468
Hamilton	Essex	1,631	Plainville	Norfolk	1,365
Hanson	Plymouth	1,910	Raynham	Bristol	1,695
Harwich	Barnstable	1,846	Rehoboth [1]	Bristol	2,065
Hinsdale	Berkshire	1,065	Rochester	Plymouth	1,047
Hopkinton	Middlesex	2,289	Rowley	Essex	1,249
Hubbardston	Worcester	1,045	Russell	Hampden	1,237
Hull	Plymouth	1,771	Rutland [3]	Worcester	1,743
Huntington	Hampshire	1,425	Salisbury	Essex	1,701
Lakeville	Plymouth	1,419	Sandwich	Barnstable	1,458
Lancaster	Worcester	2,461	Sharon	Norfolk	2,467
Lanesborough	Berkshire	1,054	Sheffield	Berkshire	1,435
Lincoln	Middlesex	1,042	Shelburne	Franklin	1,436
Littleton	Middlesex	1,277	Sherborn	Middlesex	1,558
Lunenburg	Worcester	1,634	Shirley	Middlesex	2,260
Lynnfield [2]	Essex	1,165	Southborough	Worcester	1,838
Manchester	Essex	2,466	Southwick	Hampden	1,194
Marion	Plymouth	1,288	Sterling	Worcester	1,305
Marshfield	Plymouth	1,379	Stockbridge	Berkshire	1,764
Mattapoisett	Plymouth	1,277	Stow	Middlesex	1,101
Merrimac	Essex	2,173	Sturbridge	Worcester	1,573
Middleton	Essex	1,195	Sudbury	Middlesex	1,121
Millis	Norfolk	1,485	Sunderland	Franklin	1,289
Millville	Worcester	2,224	Swansea [1]	Bristol	2,334
Nahant [2]	Essex	1,318	Tisbury	Dukes	1,275
New Marlborough	Berkshire	1,010	Townsend	Middlesex	1,575
Newbury	Essex	1,303	Tyngsborough [4]	Middlesex	1,044
Norfolk	Norfolk	1,159	Upton	Worcester	1,693
North Reading	Middlesex	1,286	Wayland	Middlesex	1,935
Northborough [3]	Worcester	1,753	Wenham	Essex	1,090

[1] *Falling within the adjacent territory of Fall River*
[2] *Falling within the adjacent territory of Boston*
[3] *Falling within the adjacent territory of Worcester*
[4] *Falling within the adjacent territory of Lowell*

Massachusetts (*continued*)

Town	*County*	*Pop.*	*Town*	*County*	*Pop.*
		1,000 *to* 2,500 (*continued*)			
West Boylston	Worcester	1,624	Weston [1]	Middlesex	2,282
West Brookfield	Worcester	1,281	Westwood	Norfolk	1,358
West Newbury	Essex	1,492	Whately	Franklin	1,234
West Stockbridge	Berkshire	1,058	Williamsburg	Hampshire	1,866
Westminster	Worcester	1,343	Yarmouth	Barnstable	1,229

500 *to* 1,000, 35 *Towns. Population*, 26,275

Ashby	Middlesex	834	Gill	Franklin	879
Ashfield	Franklin	869	Granby	Hampshire	779
Becket	Berkshire	674	Granville	Hampden	655
Berkley [2]	Bristol	935	Halifax	Plymouth	563
Berlin	Worcester	868	Hampden	Hampden	624
Bernardston	Franklin	769	Leverett	Franklin	695
Bolton	Worcester	708	Mendon	Worcester	961
Boxford	Essex	588	New Salem	Franklin	512
Boylston [3]	Worcester	794	Pelham	Hampshire	503
Brewster	Barnstable	688	Petersham	Worcester	642
Brimfield	Hampden	778	Princeton	Worcester	682
Burlington [4]	Middlesex	885	Richmond	Berkshire	561
Carver	Plymouth	891	Royalston	Worcester	819
Charlemont	Franklin	808	Southampton	Hampshire	814
Conway	Franklin	961	Topsfield	Essex	900
Dana	Worcester	599	Truro	Barnstable	554
Dover	Norfolk	867	Wellfleet	Barnstable	826
Enfield	Hampshire	790			

Under 500, 50 *Towns. Population*, 16,120

[1] *Falling within the adjacent territory of Boston*
[2] *Falling within the adjacent territory of Fall River*
[3] *Falling within the adjacent territory of Worcester*
[4] *Falling within the adjacent territory of Lowell*

MICHIGAN

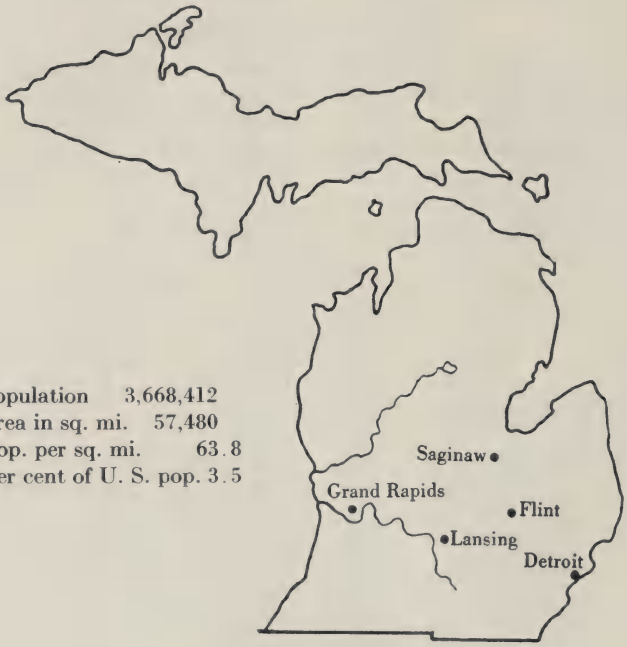

Population	3,668,412
Area in sq. mi.	57,480
Pop. per sq. mi.	63.8
Per cent of U. S. pop.	3.5

Location of cities of 50,000 and over

Farms (*U. S. Census 1920*)		196,147
Post Offices (*U. S. Postal Guide 1920*)		1,486
Miles of rural roads (*Office of Public Roads 1919*)		74,190
Miles of improved roads (*Office of Public Roads 1919*)		10,600
Miles of R.R. line (*Interstate Commerce Commission 1917*)		8,925
Miles per 100 sq. mi. of territory	15.53	
Miles per 10,000 inhabitants	28.76	
Autos and trucks registered (*Jan. 1, 1920*)		325,813
Telephones (*Census of Electric Industries 1917*)		434,128
Electric passenger cars (*Electric Railway Directory 1920*)		2,792
Electrically wired houses (*Electric World Survey 1920*)		257,000
Central power stations (*Electric World Survey 1920*)		258

MICHIGAN

Population, 3,668,412—3.5 per cent of population of United States
Families,* 815,203—(Estimated)
Negroes, 60,082

Number of places, population and per cent of the state population

Class of Places	*Number of Places*	*Population*	*Per Cent*
Urban territory	93	2,241,560	61.1
Cities and towns of			
200,000 and over	1	993,678	27.1
100,000 to 200,000	1	137,634	3.8
50,000 to 100,000	3	210,829	5.7
25,000 to 50,000	9	372,480	10.2
15,000 to 25,000	2	35,255	1.0
10,000 to 15,000	12	144,736	3.9
5,000 to 10,000	32	225,476	6.1
2,500 to 5,000	33	121,472	3.3
Rural territory		1,426,852	38.9
Cities and towns of			
1,000 to 2,500	106	164,049	4.5
500 to 1,000	106	75,497	2.0
Under 500	145	47,098	1.3
Other rural territory		1,140,208	31.1

Town	*County*	*Pop.*	*Town*	*County*	*Pop.*
200,000 *and over*, 1 *City*. *Population*, 993,678					
Detroit	Wayne	993,678			
100,000 *to* 200,000, 1 *City*. *Population*, 137,634					
Grand Rapids	Kent	137,634			
50,000 *to* 100,000, 3 *Cities*. *Population*, 210,829					
Flint	Genesee	91,599	Saginaw	Saginaw	61,903
Lansing	Ingham	57,327			

*See preface

Michigan (*continued*)

Town	*County*	*Pop.*	*Town*	*County*	*Pop.*
25,000 *to* 50,000, 9 *Cities*. *Population*, 372,480					
Battle Creek	Calhoun	36,164	Kalamazoo	Kalamazoo	38,487
Bay City	Bay	47,554	Muskegon	Muskegon	36,570
Hamtramck [1]	Wayne	48,615	Pontiac	Oakland	34,273
Highland Park [1]	Wayne	46,499	Port Huron [1]	St. Clair	25,944
Jackson	Jackson	48,374			
15,000 *to* 25,000, 2 *Cities*. *Population*, 35,255					
Ann Arbor	Washtenaw	19,516	Ironwood	Gogebic	15,739
10,000 *to* 15,000, 12 *Cities*. *Population*, 144,736					
Adrian	Lenawee	11,878	Monroe	Monroe	11,573
Alpena	Alpena	11,101	Owosso	Shiawassee	12,575
Benton Harbor	Berrien	12,233	Sault Ste. Marie	Chippewa	12,096
Escanaba	Delta	13,103	Traverse City	Grand Traverse	10,925
Holland	Ottawa	12,183			
Ishpeming [1]	Marquette	10,500	Wyandotte [1]	Wayne	13,851
Marquette	Marquette	12,718			
5,000 *to* 10,000, 32 *Cities*. *Population*, 225,476					
Albion	Calhoun	8,354	Manistique	Schoolcraft	6,380
Alma	Gratiot	7,542	Menominee [1]	Menominee	8,907
Bessemer	Gogebic	5,482	Midland	Midland	5,483
Cadillac	Wexford	9,750	Mount Clemens	Macomb	9,488
Charlotte	Eaton	5,126	Munising	Alger	5,037
Cheboygan	Cheboygan	5,642	Muskegon Heights	Muskegon	9,514
Coldwater	Branch	6,114	Negaunee	Marquette	7,419
Dowagiac	Cass	5,440	Niles	Berrien	7,311
Grand Haven	Ottawa	7,205	Petoskey	Emmet	5,064
Hancock	Houghton	7,527	River Rouge [1]	Wayne	9,822
Hastings	Barry	5,132	Royal Oak	Oakland	6,007
Hillsdale	Hillsdale	5,476	St. Joseph	Berrien	7,251
Ionia	Ionia	6,935	Sturgis	St. Joseph	5,995
Iron Mountain	Dickinson	8,251	Three Rivers	St. Joseph	5,209
Laurium	Houghton	6,696	Ypsilanti	Washtenaw	7,413
Ludington	Mason	8,810			
Manistee [1]	Manistee	9,694			

[1] *Falling within the adjacent territory of Detroit*

Michigan (*continued*)

Town	*County*	*Pop.*	*Town*	*County*	*Pop.*
2,500 *to* 5,000, 33 *Cities. Population*, 121,472					
Allegan	Allegan	3,637	Howell	Livingston	2,951
Belding	Ionia	3,911	Iron River	Iron	4,295
Big Rapids	Mecosta	4,558	Lapeer	Lapeer	4,723
Birmingham	Oakland	3,694	Marine City	St. Clair	3,731
Boyne City	Charlevoix	4,284	Marshall	Calhoun	4,270
Buchanan	Berrien	3,187	Mount Pleasant	Isabella	4,819
Caro	Tuscola	2,704	Norway	Dickinson	4,533
Crystal Falls	Iron	3,394	Onaway	Presque Isle	2,789
Durand	Shiawassee	2,672	Otsego	Allegan	3,168
Ecorse [1]	Wayne	4,394	Plymouth	Wayne	2,857
Fenton	Genesee	2,507	Rochester	Oakland	2,549
Ferndale	Oakland	2,640	St. Clair	St. Clair	3,204
Ford [1]	Wayne	4,294	St. Johns	Clinton	3,925
Gladstone	Delta	4,953	St. Louis	Gratiot	3,036
Grand Ledge	Eaton	3,043	South Haven	Van Buren	3,829
Greenville	Montcalm	4,304	Wakefield	Gogebic	4,151
Houghton	Houghton	4,466			
1,000 *to* 2,500, 106 *Towns. Population*, 164,049					
Algonac	St. Clair	1,303	Dearborn [1]	Wayne	2,470
Bad Axe	Huron	2,140	Decatur	Van Buren	1,270
Bangor	Van Buren	1,243	Dundee	Monroe	1,108
Bellevue	Eaton	1,035	East Grand Rapids [2]	Kent	1,310
Blissfield	Lenawee	1,906	East Jordan	Charlevoix	2,428
Bronson	Branch	1,257	East Lansing	Ingham	1,889
Caspian	Iron	1,912	East Tawas	Iosco	1,398
Cass City	Tuscola	1,228	Eaton Rapids	Eaton	2,379
Cassopolis	Cass	1,385	Essexville	Bay	1,538
Cedar Springs	Kent	1,020	Evart	Osceola	1,326
Charlevoix	Charlevoix	2,218	Flushing	Genesee	1,169
Chelsea	Washtenaw	2,079	Fowlerville	Livingston	1,057
Chesaning	Saginaw	1,387	Frankfort	Benzie	1,244
Clare	Clare	1,462	Fremont	Newaygo	2,180
Clio	Genesee	1,256	Gaylord	Otsego	1,701
Constantine	St. Joseph	1,277	Gladwin	Gladwin	1,225
Corunna	Shiawassee	1,571	Grayling	Crawford	2,450
Croswell	Sanilac	1,678			

[1] *Falling within the adjacent territory of Detroit*
[2] *Falling within the adjacent territory of Grand Rapids*

Michigan (*continued*)

Town	*County*	*Pop.*	*Town*	*County*	*Pop.*
		1,000 *to* 2,500 (*continued*)			
Grosse Pointe[1]	Wayne	2,084	Oxford	Oakland	1,668
Grosse Pointe[1] Farms	Wayne	1,649	Paw Paw	Van Buren	1,556
Grosse Pointe Park	Wayne	1,355	Plainwell	Allegan	2,049
Harbor Beach	Huron	1,927	Portland	Ionia	1,899
Harbor Springs	Emmet	1,600	Quincy	Branch	1,251
Hart	Oceana	1,590	Reading	Hillsdale	1,036
Hartford	Van Buren	1,361	Red Jacket	Houghton	2,390
Holly	Oakland	1,888	Redford	Wayne	1,389
Homer	Calhoun	1,076	Reed City	Osceola	1,803
Hubbell	Houghton	1,004	Richmond	Macomb	1,303
Hudson	Lenawee	2,464	Rockford[2]	Kent	1,143
Imlay	Lapeer	1,211	Rogers	Presque Isle	2,109
Ithaca	Gratiot	1,929	Romeo	Macomb	2,102
Jonesville	Hillsdale	1,274	St. Charles	Saginaw	1,469
Lake Linden	Houghton	2,182	St. Ignace	Mackinac	1,852
Lake Odessa	Ionia	1,246	Sandusky	Sanilac	1,228
L'Anse	Baraga	1,013	Scottville	Mason	1,045
Lawton	Van Buren	1,073	Sebewaing	Huron	1,446
Leslie	Ingham	1,089	Shelby	Oceana	1,288
Lowell	Kent	1,730	South Range	Houghton	1,435
Mancelona	Antrim	1,214	Sparta[2]	Kent	1,502
Manchester	Washtenaw	1,024	Stambaugh	Iron	2,263
Mason	Ingham	1,879	Tawas City	Iosco	1,018
Milan	Monroe, Washtenaw	1,557	Tecumseh	Lenawee	2,432
Milford	Oakland	1,088	Three Oaks	Berrien	1,362
Morenci	Lenawee	1,697	Trenton	Wayne	1,682
Mount Morris	Genesee	1,174	Union City	Branch, Calhoun	1,268
Nashville	Barry	1,376	Vassar	Tuscola	1,453
Newaygo	Newaygo	1,160	Vicksburg	Kalamazoo	1,712
Newberry	Luce	2,172	Washington Heights	Calhoun	1,245
Northville	Wayne	1,738	Watervliet	Berrien	1,073
Oakwood[1]	Wayne	1,990	Wayne	Wayne	1,899
Ontonagon	Ontonagon	1,406	West Branch	Ogemaw	1,105
Ovid	Clinton	1,067	Whitehall	Muskegon	1,230
			Williamston	Ingham	1,060

[1]*Falling within the adjacent territory of Detroit*
[2]*Falling within the adjacent territory of Grand Rapids*

Michigan (*continued*)

Town	*County*	*Pop.*	*Town*	*County*	*Pop.*
		1,000 *to* 2,500 (*continued*)			
Yale	St. Clair	1,223	Zeeland	Ottawa	2,275

500 *to* 1,000, 106 *Towns. Population*, 75,497

Ahmeek	Keweenaw	892	Deckerville	Sanilac	782
Akron	Tuscola	505	Detour	Chippewa	612
Almont	Lapeer	789	Dexter	Washtenaw	587
Alpha	Iron	818	East Lake	Manistee	675
Armada	Macomb	711	Edmore	Montcalm	772
Ashley	Gratiot	596	Elberta	Benzie	588
Athens	Calhoun	553	Elk Rapids	Antrim	684
Augusta	Kalamazoo	651	Elkton	Huron	500
Bancroft	Shiawassee	529	Elsie	Clinton	680
Baraga	Baraga	942	Farmington	Oakland	853
Beaverton	Gladwin	549	Fennville	Allegan	547
Bellaire	Antrim	624	Frankenmuth	Saginaw	733
Belleville	Wayne	626	Gaastra	Iron	911
Benzonia	Benzie	543	Galesburg	Kalamazoo	692
Berrien Springs	Berrien	918	Grandville[1]	Kent	799
Breckenridge	Gratiot	698	Grass Lake	Jackson	744
Brighton	Livingston	800	Grosse Pointe Shores	Macomb, Wayne	519
Brooklyn	Jackson	611			
Brown City	Sanilac	828	Howard City	Montcalm	913
Burr Oak	St. Joseph	589	Kalkaska	Kalkaska	866
Capac	St. Clair	791	Laingsburg	Shiawassee	693
Carson City	Montcalm	973	Lake City	Missaukee	582
Carsonville	Sanilac	536	Lakeview	Montcalm	886
Central Lake	Antrim	676	Lawrence	Van Buren	664
Centreville	St. Joseph	701	Le Roy	Osceola	642
Clinton	Lenawee	961	Linden	Genesee	579
Coleman	Midland	769	Litchfield	Hillsdale	716
Coloma	Berrien	663	Lyons	Ionia	574
Colon	St. Joseph	745	McBain	Missaukee	547
Columbiaville	Lapeer	656	Mackinaw City	Cheboygan, Emmet	679
Concord	Jackson	535			
Coopersville	Ottawa	914	Manton	Wexford	793
Davison	Genesee	811	Marcellus	Cass	966

[1]*Falling within the adjacent territory of Grand Rapids*

Michigan (*continued*)

Town	*County*	*Pop.*	*Town*	*County*	*Pop.*
		500 *to* 1,000 (*continued*)			
Marion	Osceola	708	Petersburg	Monroe	514
Marlette	Sanilac	969	Pigeon	Huron	780
Marysville	St. Clair	941	Pinconning	Bay	769
Mayville	Tuscola	652	Saline	Washtenaw	830
Medon	St. Joseph	625	Saranac	Ionia	750
Merrill	Saginaw	636	Saugatuck	Allegan	526
Middleville	Barry	833	Schoolcraft	Kalamazoo	731
Millington	Tuscola	689	Shepherd	Isabella	823
Montague	Muskegon	845	South Lyon	Oakland	615
Montrose	Genesee	522	Spring Lake	Ottawa	978
New Baltimore	Macomb	974	Springport	Jackson	535
	St. Clair		Standish	Arenac	795
New Haven	Macomb	535	Stanton	Montcalm	862
North Branch	Lapeer	645	Stephenson	Menominee	550
North Muskegon	Muskegon	630	Stockbridge	Ingham	749
Northport	Leelanau	507	Tekonsha	Calhoun	569
Olivet	Eaton	500	Utica	Macomb	588
Orion	Oakland	929	Vermontville	Eaton	585
Parma	Jackson	564	Wayland	Allegan	853
Pellston	Emmet	915	White Cloud	Newaygo	618
Pentwater	Oceana	956	White Pigeon	St. Joseph	887
Perry	Shiawassee	734			

Under 500, 145 *Towns. Population*, 47,098

MINNESOTA

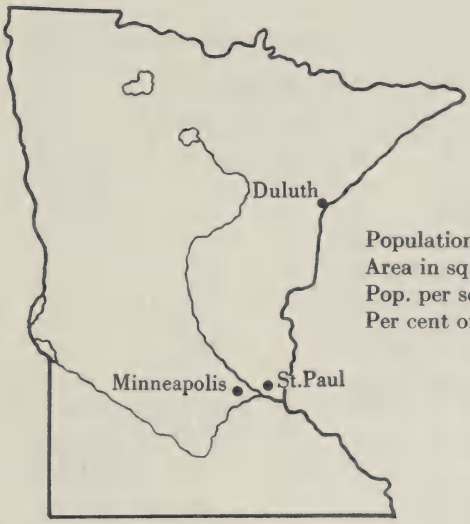

Population 2,387,125
Area in sq. mi. 80,858
Pop. per sq. mi. 29.5
Per cent of U. S. pop. 2.3

Location of cities of 50,000 and over

Farms (*U. S. Census 1920*)		178,478
Post Offices (*U. S. Postal Guide 1920*)		1,358
Miles of rural roads (*Office of Public Roads 1919*)		93,517
Miles of improved roads (*Office of Public Roads 1919*)		7,000
Miles of R.R. line (*Interstate Commerce Commission 1917*)		9,162
Miles per 100 sq. mi. of territory	11.33	
Miles per 10,000 inhabitants	39.50	
Autos and trucks registered (*Jan. 1, 1920*)		259,743
Telephones (*Census of Electric Industries 1917*)		408,222
Electric passenger cars (*Electric Railway Directory 1920*)		1,377
Electrically wired houses (*Electric World Survey 1920*)		188,000
Central power stations (*Electric World Survey 1920*)		279

MINNESOTA

Population, 2,387,125—2.3 per cent of population of United States
Families,* 530,472—(Estimated)
Negroes, 8,809

Number of places, population and per cent of the state population

Class of Places	*Number of Places*	*Population*	*Per Cent*
Urban territory	59	1,051,593	44.1
Cities and towns of			
200,000 and over	2	615,280	25.8
100,000 to 200,000	0	0	0
50,000 to 100,000	1	98,917	4.1
25,000 to 50,000	0	0	0
15,000 to 25,000	3	50,105	2.1
10,000 to 15,000	5	61,420	2.6
5,000 to 10,000	16	114,851	4.8
2,500 to 5,000	32	111,020	4.7
Rural territory		1,335,532	55.9
Cities and towns of			
1,000 to 2,500	105	164,245	6.9
500 to 1,000	142	100,969	4.2
Under 500	386	103,055	4.3
Other rural territory		967,263	40.5

Town	*County*	*Pop.*	*Town*	*County*	*Pop.*
200,000 *and over*, 2 *Cities*. *Population*, 615,280					
Minneapolis	Hennepin	380,582	St. Paul	Ramsey	234,698
50,000 *to* 100,000, 1 *City*. *Population*, 98,917					
Duluth	St. Louis	98,917			
15,000 *to* 25,000, 3 *Cities*. *Population*, 50,105					
Hibbing	St. Louis	15,089	Winona	Winona	19,143
St. Cloud	Benton, Sherburne, Stearns	15,873			

*See preface

Minnesota (*continued*)

Town	*County*	*Pop.*	*Town*	*County*	*Pop.*
10,000 *to* 15,000, 5 *Cities*. *Population*, 61,420					
Austin	Mower	10,118	Rochester	Olmsted	13,722
Faribault	Rice	11,089	Virginia	St. Louis	14,022
Mankato	Blue Earth	12,469			
5,000 *to* 10,000, 16 *Cities*. *Population*, 114,851					
Albert Lea	Freeborn	8,056	Little Falls	Morrison	5,500
Bemidji	Beltrami	7,086	Moorhead	Clay	5,720
Brainerd	Crow Wing	9,591	New Ulm	Brown	6,745
Chisholm	St. Louis	9,039	Owatonna	Steele	7,252
Cloquet	Carlton	5,127	Red Wing	Goodhue	8,637
Crookston	Polk	6,825	South St. Paul[1]	Dakota	6,860
Eveleth	St. Louis	7,205	Stillwater	Washington	7,735
Fergus Falls	Otter Tail	7,581	Willmar	Kandiyohi	5,892
2,500 *to* 5,000, 32 *Cities*. *Population*, 111,020					
Alexandria	Douglas	3,388	Luverne	Rock	2,782
Anoka	Anoka	4,287	Marshall	Lyon	3,092
Aurora	St. Louis	2,809	Melrose	Stearns	2,529
Blue Earth	Faribault	2,568	Montevideo	Chippewa	4,419
Columbia Heights[1]	Anoka	2,968	Northfield	Rice	4,023
Crosby	Crow Wing	3,500	Pipestone	Pipestone	3,325
Detroit	Becker	3,426	St. James	Watonman	2,673
Ely	St. Louis	4,902	St. Peter	Nicollet	4,335
Fairmont	Martin	4,630	Sauk Center	Stearns	2,699
Gilbert	St. Louis	3,510	Staples	Todd	2,570
Grand Rapids	Itasca	2,914	Thief River Falls	Pennington	4,685
Hastings	Dakota	4,571	Two Harbors	Lake	4,546
Hutchinson	McLeod	3,379	Waseca	Waseca	3,908
International Falls	Koochiching	3,448	West Minneapolis[1]	Hennepin	3,055
Lake City	Wabasha	2,846	West St. Paul[1]	Dakota	2,962
Litchfield	Meeker	2,790	Worthington	Nobles	3,481
1,000 *to* 2,500, 105 *Towns*. *Population*, 164,245					
Ada	Norman	1,411	Aitkin	Aitkin	1,490
Adrian	Nobles	1,087	Appleton	Swift	1,579

[1] *Falling within the adjacent territory of Minneapolis and St. Paul*

Minnesota (*continued*)

Town	*County*	*Pop.*	*Town*	*County*	*Pop.*
		1,000 *to* 2,500 (*continued*)			
Barnesville	Clay	1,564	Ironton	Crow Wing	1,165
Belle Plaine	Scott	1,251	Jackson	Jackson	2,144
Benson	Swift	2,111	Janesville	Waseca	1,261
Biwabik	St. Louis	2,024	Jordan	Scott	1,106
Blooming Prairie	Steele	1,012	Kasson	Dodge	1,150
Bovey	Itasca	1,324	Keewatin	Itasca	1,879
Breckenridge	Wilkin	2,401	Kenyon	Goodhue	1,362
Browns Valley	Traverse	1,073	Kinney	St. Louis	1,200
Buffalo	Wright	1,438	Lake Crystal	Blue Earth	1,204
Buhl	St. Louis	2,007	Lakefield	Jackson	1,346
Caledonia	Houston	1,570	Lanesboro	Fillmore	1,015
Cambridge	Isanti	1,080	Le Sueur	Le Sueur	1,795
Canby	Yellow Medicine	1,754	Long Prairie	Todd	1,346
Cannon Falls	Goodhue	1,315	Madelia	Watonwan	1,447
Cass Lake	Cass	2,109	Madison	Lac qui Parle	1,838
Chaska	Carver	1,966	Mahnomen	Mahnomen	1,076
Chatfield	Fillmore, Olmsted	1,382	Milaca	Mille Lacs	1,347
Cokato	Wright	1,014	Montgomery	Le Sueur	1,297
Coleraine	Itasca	1,300	Monticello	Wright	1,024
Dawson	Lac qui Parle	1,511	Mora	Kanabec	1,006
Deer River	Itasca	1,044	Morris	Stevens	2,320
East Grand Forks	Polk	2,490	Mountain Iron	St. Louis	1,546
Edina[1]	Hennepin	1,833	Mountain Lake	Cottonwood	1,309
Fairfax	Renville	1,066	Nashwauk	Itasca	2,414
Farmington	Dakota	1,449	New Prague	Le Sueur, Scott	1,540
Fosston	Polk	1,014	North Mankato	Nicollet	1,840
Frazee	Becker	1,277	North St. Paul[1]	Ramsey	1,979
Glencoe	McLeod	1,747	Olivia	Renville	1,488
Glenwood	Pope	2,187	Ortonville	Big Stone, Lac qui Parle	1,758
Graceville	Big Stone	1,022	Osakis	Douglas, Todd	1,480
Granite Falls	Chippewa, Yellow Medicine	1,611	Park Rapids	Hubbard	1,603
Hallock	Kittson	1,012	Paynesville	Stearns	1,060
			Pelican Rapids	Otter Tail	1,156
			Perham	Otter Tail	1,370
			Pine City	Pine	1,303

[1] *Falling within the adjacent territory of Minneapolis and St. Paul*

Minnesota (*continued*)

1,000 *to* 2,500 (*continued*)

Town	*County*	*Pop.*	*Town*	*County*	*Pop.*
Plainview	Wabasha	1,370	Sleepy Eye	Brown	2,449
Preston	Fillmore	1,227	South Stillwater	Washington	1,936
Princeton	Mille Lacs	1,685	Spring Valley	Fillmore	1,871
Proctorknott	St. Louis	2,378	Springfield	Brown	1,849
Red Lake Falls	Red Lake	1,549	Tracy	Lyon	2,463
Redwood Falls	Redwood	2,421	Wabasha	Wabasha	2,249
Renville	Renville	1,142	Wadena	Wadena	2,186
Richfield[1]	Hennepin	2,411	Warren	Marshall	1,772
Robbinsdale[1]	Hennepin	1,369	Warroad	Roseau	1,211
Roseau	Roseau	1,012	Waterville	Le Sueur	1,211
Rushford	Fillmore	1,142	Wells	Faribault	1,894
St. Charles	Winona	1,351	Wheaton	Traverse	1,337
St. Louis Park[1]	Hennepin	2,281	White Bear Lake[1]	Ramsey	2,022
Sandstone	Pine	1,200	Windom	Cottonwood	2,123
Sauk Rapids	Benton	2,349	Winnebago City	Faribault	1,641
Shakopee	Scott	1,988	Winthrop	Sibley	1,146
Slayton	Murray	1,045	Zumbrota	Goodhue	1,265

500 *to* 1,000, 142 *Towns. Population*, 100,969

Adams	Mower	609	Braham	Isanti	511
Akeley	Hubbard	855	Bricelyn	Faribault	564
Albany	Stearns	824	Brooklyn Center	Hennepin	788
Alden	Freeborn	530	Brooten	Stearns	649
Amboy	Blue Earth	527	Browerville	Todd	681
Annandale	Wright	644	Brownton	McLeod	540
Argyle	Marshall	956	Carlton	Carlton	700
Arlington	Sibley	776	Carver	Carver	504
Atwater	Kandiyohi	735	Ceylon	Martin	543
Avon	Stearns	709	Clara City	Chippewa	750
Bagley	Clearwater	814	Clarkfield	Yellow Medicine	724
Balaton	Lyon	664	Clinton	Big Stone	512
Battle Lake	Otter Tail	628	Cold Spring	Stearns	705
Baudette	Beltrami	960	Comfrey	Brown	533
Beardsley	Big Stone	507	Cottonwood	Lyon	813
Bird Island	Renville	976	Crystal	Hennepin	814
Blackduck	Beltrami	788	Dassel	Meeker	804
Boyd	Lac qui Parle	549			

[1] *Falling within the adjacent territory of Minneapolis and St. Paul*

Minnesota (*continued*)

Town	*County*	*Pop.*	*Town*	*County*	*Pop.*
		500 *to* 1,000 (*continued*)			
Deerwood	Crow Wing	532	Hinckley	Pine	673
Delano	Wright	924	Holding	Stearns	507
Dilworth	Clay	882	Houston	Houston	778
Dodge Center	Dodge	921	Howard Lake	Wright	744
Eagle Bend	Todd	600	Ivanhoe	Lincoln	655
Eden Valley	Meeker Stearns	665	Jasper	Pipestone Rock	968
Edgerton	Pipestone	657	Kasota	Le Sueur	686
Elbow Lake	Grant	867	Kelliher	Beltrami	514
Elgin	Wabasha	501	Kerkhoven	Swift	568
Elk River	Sherburne	983	Lake Benton	Lincoln	944
Ellsworth	Nobles	667	Lake Park	Becker	700
Elmore	Faribault	904	Lamberton	Redwood	872
Excelsior	Hennepin	799	Le Roy	Mower	707
Fertile	Polk	800	Le Sueur Center	Le Sueur	863
Foley	Benton	837	Lewiston	Winona	758
Forest Lake	Washington	800	Lindstrom	Chisago	523
Franklin	Renville	510	Lyle	Mower	505
Franklin	St. Louis	807	McIntosh	Polk	805
Freeport	Stearns	525	Mabel	Fillmore	550
Fulda	Murray	893	Maple Lake	Wright	677
Gaylord	Sibley	783	Mapleton	Blue Earth	857
Gibbon	Sibley	583	Marble	Itasca	742
Golden Valley[1]	Hennepin	830	Maynard	Chippewa	536
Grand Meadow	Mower	579	Milan	Chippewa	590
Halstad	Norman	528	Minneota	Lyon	894
Hancock	Stevens	763	Moose Lake	Carlton	571
Harmony	Fillmore	718	Morgan	Redwood	670
Harris	Chisago	672	Morristown	Rice	688
Hawley	Clay	939	Morton	Renville	709
Hayfield	Dodge	799	New London	Kandyohi	527
Hector	Renville	830	New Richland	Waseca	754
Henderson	Sibley	766	New York	Otter Tail	700
Hendricks	Lincoln	731	North Branch	Chisago	742
Henning	Otter Tail	755	Norwood	Carver	563
Herman	Grant	630	Parkers Prairie	Otter Tail	570
Heron Lake	Jackson	922	Pierz	Morrison	624
Hill City	Aitkin	928	Pine Island	Goodhue	934

[1] *Falling within the adjacent territory of Minneapolis and St. Paul*

Minnesota (*continued*)

Town	*County*	*Pop.*	*Town*	*County*	*Pop.*
		500 *to* 1,000 (*continued*)			
Richmond	Stearns	651	Taconite	Itasca	621
Royalton	Morrison	690	Taylors Falls	Chisago	570
Rush City	Chisago	971	Tower	St. Louis	706
Rushford	Fillmore	663	Truman	Martin	752
St. Joseph	Stearns	717	Twin Valley	Norman	676
St. Paul Park[1]	Washington	900	Tyler	Lincoln	858
Sacred Heart	Renville	763	Ulen	Clay	590
Sartell	Benton	510	Verndale	Wadena	571
	Stearns		Waconia	Carver	901
Sebeka	Wadena	585	Waite Park	Stearns	963
Sherburne	Martin	832	Walker	Cass	785
Spooner	Beltrami	571	Walnut Grove	Redwood	663
Spring Grove	Houston	753	Watertown	Carver	534
Starbuck	Pope	824	Wayzata	Hennepin	633
Stephen	Marshall	581	Welcome	Martin	612
Stewart	McLeod	540	West Concord	Dodge	704
Stewartville	Olmsted	941	Westbrook	Cottonwood	654

Under 500, 375 *Towns. Population,* 103,055

[1]*Falling within the adjacent territory of Minneapolis and St. Paul*

MISSISSIPPI

Population 1,790,618
Area in sq. mi. 46,362
Pop. per sq. mi. 38.6
Percent of U.S. pop. 1.7

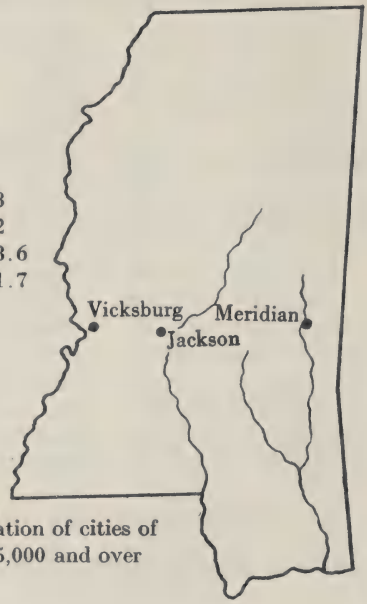

Location of cities of 15,000 and over

Farms (*U. S. Census 1920*)		272,101
Post Offices (*U. S. Postal Guide 1920*)		1,053
Miles of rural roads (*Office of Public Roads 1919*)		45,779
Miles of improved roads (*Office of Public Roads 1919*)		2,700
Miles of R.R. line (*Interstate Commerce Commission 1917*)		4,147
Miles per 100 sq. mi. of territory	9.59	
Miles per 10,000 inhabitants	22.44	
Autos and trucks registered (*Jan. 1, 1920*)		45,030
Telephones (*Census of Electric Industries 1917*)		56,648
Electric passenger cars (*Electric Railway Directory 1920*)		116
Electrically wired houses (*Electric World Survey 1920*)		35,600
Central power stations (*Electric World Survey 1920*)		110

MISSISSIPPI

Population, 1,790,618—1.7 per cent of population of United States
Families,* 397,915—(Estimated)
Negroes, 935,184

Number of places, population and per cent of the state population

Class of Places	*Number of Places*	*Population*	*Per Cent*
Urban territory	32	240,121	13.4
Cities and towns of			
15,000 to 25,000	3	64,288	3.6
10,000 to 15,000	6	71,913	4.0
5,000 to 10,000	8	53,156	3.0
2,500 to 5,000	15	50,764	2.8
Rural territory		1,550,497	86.6
Cities and towns of			
1,000 to 2,500	53	81,474	4.5
500 to 1,000	74	51,416	2.9
Under 500	172	42,985	2.4
Other rural territory		1,374,622	76.8

Town	*County*	*Pop.*	*Town*	*County*	*Pop.*
15,000 *to* 25,000, 3 *Cities. Population*, 64,288					
Jackson	Hinds	22,817	Vicksburg	Warren	18,072
Meridian	Lauderdale	23,399			
10,000 *to* 15,000, 6 *Cities. Population*, 71,913					
Biloxi	Harrison	10,937	Hattiesburg	Forrest	13,270
Columbus	Lowndes	10,501	Laurel	Jones	13,037
Greenville	Washington	11,560	Natchez	Adams	12,608
5,000 *to* 10,000, 8 *Cities. Population*, 53,156					
Clarksdale	Coahoma	7,552	McComb	Pike	7,775
Corinth	Alcorn	5,498	Pascagoula	Jackson	6,082
Greenwood	Leflore	7,793	Tupelo	Lee	5,055
Gulfport	Harrison	8,157	Yazoo	Yazoo	5,244

**See preface*

Mississippi (*continued*)

Town	*County*	*Pop.*	*Town*	*County*	*Pop.*
2,500 *to* 5,000, 15 *Cities. Population*, 50,764					
Aberdeen	Monroe	4,071	Moss Point	Jackson	3,340
Amory	Monroe	2,861	New Albany	Union	2,531
Bay St. Louis	Hancock	3,033	Okolona	Chickasaw	3,852
Brookhaven	Lincoln	4,706	Starkville	Oktibbeha	2,596
Canton	Madison	3,252	Water Valley	Yalobusha	4,315
Charleston	Tallahatchie	3,007	West Point	Clay	4,400
Columbia	Marion	2,826	Winona	Montgomery	2,572
Grenada	Grenada	3,402			
1,000 *to* 2,500, 53 *Towns. Population*, 81,474					
Ackerman	Choctaw	1,264	Marks	Quitman	1,020
Batesville	Panola	1,050	Moorhead	Sunflower	1,600
Belzoni	Humphreys	2,277	Newton	Newton	1,604
Booneville	Prentiss	1,495	Norfield	Lincoln	1,080
Bude	Franklin	1,121	Ocean Springs	Jackson	1,732
Cleveland	Bolivar	1,674	Oxford	Lafayette	2,150
Collins	Covington	1,389	Pass Christian	Harrison	2,357
Crystal Springs	Copiah	1,395	Pelahatchie	Rankin	1,212
Durant	Holmes	1,870	Philadelphia	Neshoba	1,669
Ellisville	Jones	1,681	Picayune	Pearl River	2,479
Forest	Scott	1,188	Pontotoc	Pontotoc	1,274
Gloster	Amite	1,079	Poplarville	Pearl River	1,290
Hazlehurst	Copiah	1,762	Port Gibson	Claiborne	1,691
Holly Springs	Marshall	2,113	Quitman	Clarke	1,375
Houston	Chickasaw	1,408	Richton	Perry	1,363
Indianola	Sunflower	2,112	Rosedale	Bolivar	1,696
Ittabena	Leflore	1,620	Ruleville	Sunflower	1,022
Iuka	Tishomingo	1,306	Sardis	Panola	1,352
Kosciusko	Attala	2,258	Senatobia	Tate	1,126
Leland	Washington	2,003	Shaw	Bolivar	1,375
Lexington	Holmes	1,792	Shelby	Bolivar	1,300
Louisville	Winston	1,777	Summit	Pike	1,187
Lumberton	Lamar	2,192	Sumrall	Lamar	1,444
Macon	Noxubee	2,051	Tutwiler	Tallahatchie	1,010
Magnolia	Pike	2,012	Tylertown	Walthall	1,116
			Union	Newton	1,012
			Wiggins	Stone	1,037
			Woodville	Wilkinson	1,012

Mississippi (*continued*)

Town	*County*	*Pop.*	*Town*	*County*	*Pop.*
500 *to* 1,000, 74 *Towns. Population,* 51,416					
Artesia	Lowndes	583	Isola	Humphreys	616
Baldwyn	Lee Prentiss	922	Lambert	Quitman	957
			Leakesville	Greene	555
Bay Springs	Jasper	861	Liberty	Amite	515
Blue Mountain	Tippah	654	Long Beach	Harrison	980
Bogue Chitto	Lincoln	605	Louise	Humphreys	537
Boyle	Bolivar	702	Lucedale	George	629
Brandon	Rankin	691	McCool	Attala	517
Brooksville	Noxubee	854	Magee	Simpson	730
Byhalia	Marshall	514	Mendenhall	Simpson	637
Calhoun City	Calhoun	502	Merigold	Bolivar	606
Carrollton	Carroll	510	Mound Bayou	Bolivar	803
Carthage	Leake	635	Mount Olive	Covington	778
Centerville	Amite Wilkinson	755	Nettleton	Lee Monroe	653
Clinton	Hinds	669	North Greenwood	Leflore	639
Cohay	Smith	822	Noxapater	Winston	515
Coldwater	Tate	856	Osyka	Pike	704
Como	Panola	818	Ovett	Jones	570
Crenshaw	Panola	512	Purvis	Lamar	919
D'Lo	Simpson	646	Raymond	Hinds	500
De Kalb	Kemper	554	Ripley	Tippah	856
Drew	Sunflower	721	Rolling Fork	Sharkey	703
Duck Hill	Montgomery	528	Sandersville	Jones	559
Ecru	Pontotoc	642	Scooba	Kemper	700
Edwards	Hinds	727	Shubuta	Clarke	912
Electric Mills	Kemper	600	Shuqualak	Noxubee	764
Enterprise	Clarke	700	Stephenson	Amite Wilkinson	528
Eupora	Webster	943			
Fayette	Jefferson	840			
Flora	Madison	698	Sumner	Tallahatchie	613
Friar Point	Coahoma	954	Sunflower	Sunflower	517
Goodman	Holmes	589	Taylorsville	Smith	601
Handsboro	Harrison	809	Tchula	Holmes	550
Hernando	De Sota	796	Tunica	Tunica	955
Hickory	Newton	618	Vaiden	Carroll	579
Hollandale	Washington	799	Vardaman	Calhoun	599
Houlka	Chickasaw	803	Verona	Lee	500
Inverness	Sunflower	561	Waynesboro	Wayne	689

Mississippi (*continued*)

Town	*County*	*Pop.*	*Town*	*County*	*Pop.*
		500 *to* 1,000 (*continued*)			
Webb	Tallahatchie	553	Wesson	Copiah	885

Under 500, 172 *Towns. Population*, 42,985

MISSOURI

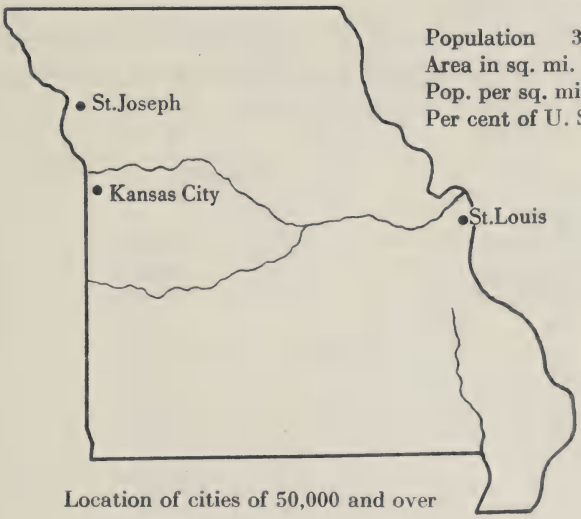

Population 3,404,055
Area in sq. mi. 68,727
Pop. per sq. mi. 49.5
Per cent of U. S. pop. 3.2

Location of cities of 50,000 and over

Farms (*U. S. Census 1920*)		263,004
Post Offices (*U. S. Postal Guide 1920*)		2,089
Miles of rural roads (*Office of Public Roads 1919*)		96,041
Miles of improved roads (*Office of Public Roads 1919*)		7,550
Miles of R.R. line (*Interstate Commerce Commission 1917*)		8,231
Miles per 100 sq. mi. of territory	11.98	
Miles per 10,000 inhabitants	23.97	
Autos and trucks registered (*Jan. 1, 1920*)		244,427
Telephones (*Census of Electric Industries 1917*)		511,246
Electric passenger cars (*Electric Railway Directory 1920*)		2,667
Electrically wired houses (*Electric World Survey 1920*)		207,000
Central power stations (*Electric World Survey 1920*)		263

MISSOURI

Population, 3,404,055—3.2 per cent of population of United States
Families,* 756,457—(Estimated)
Negroes, 178,241

Number of places, population and per cent of the state population

Class of Places	*Number of Places*	*Population*	*Per Cent*
Urban territory	63	1,586,903	46.7
Cities and towns of			
500,000 and over	1	772,897	22.7
100,000 to 500,000	1	324,410	9.5
50,000 to 100,000	1	77,939	2.3
25,000 to 50,000	2	69,533	2.0
15,000 to 25,000	2	40,450	1.2
10,000 to 15,000	6	69,696	2.1
5,000 to 10,000	16	109,337	3.2
2,500 to 5,000	34	122,641	3.6
Rural territory		1,817,152	53.3
Cities and towns of			
1,000 to 2,500	116	184,461	5.4
500 to 1,000	143	102,775	3.0
Under 500	385	102,475	3.0
Other rural territory		1,427,441	41.9

Town	*County*	*Pop.*	*Town*	*County*	*Pop.*

500,000 *and over*, 1 *City*. *Population*, 772,897

St. Louis	St. Louis	772,897

100,000 *to* 500,000, 1 *City*. *Population*, 324,410

Kansas City	Jackson	324,410

50,000 *to* 100,000, 1 *City*. *Population*, 77,939

St. Joseph	Buchanan	77,939

**See preface*

Missouri (*continued*)

Town	*County*	*Pop.*	*Town*	*County*	*Pop.*
25,000 *to* 50,000, 2 *Cities*. *Population*, 69,533					
Joplin	Jasper	29,902	Springfield	Greene	39,631
15,000 *to* 25,000, 2 *Cities*. *Population*, 40,450					
Hannibal	Marion	19,306	Sedalia	Pettis	21,144
10,000 *to* 15,000, 6 *Cities*. *Population*, 69,696					
Cape Girardeau	Cape Girardeau	10,252	Independence[1]	Jackson	11,686
Carthage	Jasper	10,068	Jefferson City	Cole	14,490
Columbia	Boone	10,392	Moberly	Randolph	12,808
5,000 *to* 10,000, 16 *Cities*. *Population*, 109,337					
Brookfield	Linn	6,304	Mexico	Audrain	6,013
Chillicothe	Livingston	6,772	Nevada	Vernon	7,139
Clinton	Henry	5,098	Poplar Bluff	Butler	8,042
De Soto	Jefferson	5,003	St. Charles	St. Charles	8,503
Fulton	Callaway	5,595	Trenton	Grundy	6,951
Kirksville	Adair	7,213	University[2]	St. Louis	6,792
Maplewood[2]	St. Louis	7,431	Webb City	Jasper	7,807
Marshall	Saline	5,200	Webster Groves[2]	St. Louis	9,474
2,500 *to* 5,000, 34 *Cities*. *Population*, 122,641					
Aurora	Lawrence	3,575	Excelsior Springs	Clay	4,165
Bonne Terre	St. Francois	3,815	Farmington	St. Francois	2,685
Boonville	Cooper	4,665	Festus	Jefferson	3,348
Butler	Bates	2,702	Fredericktown	Madison	3,124
Cameron	Clinton	3,248	Higginsville	Lafayette	2,724
Carrollton	Carroll	3,218	Kennett	Dunklin	3,622
Caruthersville	Pemiscot	4,750	Kirkwood[2]	St. Louis	4,422
Chaffee	Scott	3,035	Lebanon	Laclede	2,848
Charleston	Mississippi	3,410	Lexington	Lafayette	4,695
Clayton	St. Louis	3,028	Liberty	Clay	3,097
Dexter	Stoddard	2,635	Louisiana	Pike	4,060
Eldon	Miller	2,636	Macon	Macon	3,549

[1] *Falling within the adjacent territory of Kansas City*
[2] *Falling within the adjacent territory of St. Louis*

Missouri (*continued*)

Town	*County*	*Pop.*	*Town*	*County*	*Pop.*
		2,500 *to* 5,000 (*continued*)			
Marceline	Linn	3,760	Sikeston	Scott	3,613
Maryville	Nodaway	4,711	Slater	Saline	3,797
Monett	Barry	4,206	Warrensburg	Johnson	4,811
Neosho	Newton	3,968	Washington	Franklin	3,132
Richmond	Ray	4,409	West Plains	Howell	3,178
		1,000 *to* 2,500, 116 *Towns. Population*, 184,461			
Albany	Gentry	2,016	Fayette	Howard	2,381
Appleton City	St. Clair	1,262	Ferguson[1]	St. Louis	1,874
Ash Grove	Greene	1,000	Fornfelt	Scott	1,819
Bernie	Stoddard	1,571	Gallatin	Daviess	1,747
Bethany	Harrison	2,080	Gideon	New Madrid	1,197
Bevier	Macon	1,868	Glasgow	Howard	1,351
Bloomfield	Stoddard	1,094	Granby	Newton	1,736
Bolivar	Polk	1,980	Grant City	Worth	1,305
Bowling Green	Pike	1,965	Greenfield	Dade	1,440
Braymer	Caldwell	1,018	Hamilton	Caldwell	1,689
Brunswick	Chariton	1,411	Harrisonville	Cass	2,073
Cainesville	Harrison	1,051	Hayti	Pemiscot	1,507
California	Moniteau	2,218	Hermann	Gasconade	1,701
Campbell	Dunklin	2,025	Higbee	Randolph	1,400
Canton	Lewis	1,949	Holden	Johnson	2,011
Cardwell	Dunklin	1,043	Huntsville	Randolph	2,126
Carl Junction	Jasper	1,377	Illmo	Scott	1,275
Carterville	Jasper	2,434	Jackson	Cape Girardeau	2,114
Cassville	Barry	1,002			
Centralia	Boone	2,071	Kahoka	Clark	1,624
Clarence	Shelby	1,400	King City	Gentry	1,150
Crane	Stone	1,151	La Grange	Lewis	1,114
Crystal City	Jefferson	2,243	La Plata	Macon	1,463
Deepwater	Henry	1,391	Lamar	Barton	2,255
Doniphan	Ripley	1,248	Lathrop	Clinton	1,100
East Prairie	Mississippi	1,124	Lees Summit	Jackson	1,467
Edina	Knox	1,438	Liberal	Barton	1,160
Eldorado Springs	Cedar	2,212	Malden	Dunklin	2,098
Elsberry	Lincoln	1,255	Marionville	Lawrence	1,167
Elvins	St. Francois	2,418	Marshfield	Webster	1,371

[1] *Falling within the adjacent territory of St. Louis*

Missouri (*continued*)

1,000 *to* 2,500 (*continued*)

Town	*County*	*Pop.*	*Town*	*County*	*Pop.*
Maysville	De Kalb	1,057	Republic	Greene	1,097
Memphis	Scotland	1,941	Rich Hill	Bates	2,261
Milan	Sullivan	2,395	Richmond Heights	St. Louis	2,136
Monroe City	Marion, Monroe	1,941	Rockport	Atchison	1,136
Montgomery City	Montgomery	1,683	Rolla	Phelps	2,077
Morehouse	New Madrid	1,913	St. James	Phelps	1,117
Mound City	Holt	1,472	Ste. Genevieve	Ste. Genevieve	2,046
Mount Vernon	Lawrence	1,254	Salem	Dent	1,771
Mountain Grove	Wright	2,212	Salisbury	Chariton	1,757
Mountain View	Howell	1,058	Sarcoxie	Jasper	1,023
New Madrid	New Madrid	1,908	Savannah	Andrew	1,831
Newburg	Phelps	1,235	Senath	Dunklin	1,054
Norborne	Carroll	1,180	Seneca	Newton	1,104
Novinger	Adair	1,743	Shelbina	Shelby	1,809
Odessa	Lafayette	1,786	Stanberry	Gentry	1,864
Oran	Scott	1,141	Sweet Springs	Saline	1,177
Osceola	St. Clair	1,025	Tarkio	Atchison	1,870
Pacific	Franklin	1,275	Thayer	Oregon	1,738
Palmyra	Marion	1,964	Tipton	Moniteau	1,170
Paris	Monroe	1,431	Troy	Lincoln	1,116
Parma	New Madrid	1,241	Union	Franklin	1,605
Pattonsburg	Daviess	1,068	Uniondale	St. Louis	1,315
Peirce City	Lawrence	1,476	Unionville	Putnam	1,765
Perryville	Perry	1,763	Vandalia	Audrain	2,158
Piedmont	Wayne	1,086	Versailles	Morgan	1,651
Plattsburg	Clinton	1,719	Wellsville	Montgomery	1,551
Pleasant Hill	Cass	1,965	Willow Springs	Howell	1,441
Portageville	New Madrid	1,244	Windsor	Henry	2,034
Princeton	Mercer	1,576			

500 *to* 1,000, 143 *Towns. Population*, 102,775

Adrian	Bates	955	Bismark	St. Francois	949
Advance	Stoddard	551	Blue Springs	Jackson	551
Anderson	McDonald	918	Bosworth	Carroll	672
Armstrong	Howard	616	Branson	Taney	598
Atlanta	Macon	536	Breckenridge	Caldwell	860
Ava	Douglas	845	Browning	Linn, Sullivan	694
Belton	Cass	899			
Billings	Christian	614	Bucklin	Linn	863

Missouri (*continued*)

Town	*County*	*Pop.*	*Town*	*County*	*Pop.*
		500 *to* 1,000 (*continued*)			
Buffalo	Dallas	915	Hale	Carroll	690
Bunceton	Cooper	860	Hardin	Ray	847
Burlington Junction	Nodaway	970	Hartville	Wright	521
Cabool	Texas	905	Henrietta	Ray	630
Calhoun	Henry	603	Holland	Pemiscot	530
Callao	Macon	542	Hopkins	Nodaway	918
Camden	Ray	534	Hornersville	Dunklin	647
Center	Ralls	575	Houston	Texas	772
Chamois	Osage	700	Humansville	Polk	947
Clarksville	Pike	729	Hume	Bates	542
Clarkton	Dunklin	689	Ironton	Iron	832
Cole Camp	Benton	889	Jamesport	Daviess	884
Commerce	Scott	593	Jasper	Jasper	766
Conception Junction	Nodaway	518	Kearney	Clay	625
Concordia	Lafayette	962	Keytesville	Chariton	872
Conway	Laclede	546	Knob Noster	Johnson	617
Cooter	Pemiscot	540	La Belle	Lewis	878
Corder	Lafayette	768	La Monte	Pettis	595
Craig	Holt	642	Laclede	Linn	649
Crocker	Pulaski	506	Laddonia	Audrain	580
Cuba	Crawford	704	Lancaster	Schuyler	859
Dearborn	Platte	578	Laredo	Grundy	728
Dixon	Pulaski	810	Lawson	Ray	545
Downing	Schuyler	566	Lilbourn	New Madrid	986
Drexel	Cass	543	Linneus	Linn	814
Edgerton	Platte	558	Lockwood	Dade	967
Essex	Stoddard	589	Lowry City	St. Clair	509
Fairfax	Atchison	704	Lutesville	Bollinger	585
Federal	St. Francois	771	Madison	Monroe	646
Forest City	Holt	593	Maitland	Holt	716
Frankford	Pike	653	Mansfield	Wright	757
Galt	Grundy	587	Martinsburg	Audrain	510
Garden City	Cass	711	Meadville	Linn	616
Gilman	Harrison	618	Miller	Lawrence	536
Glendale	St. Louis	749	Mindenmines	Barton	924
Golden City	Barton	899	Mokane	Callaway	726
Green City	Sullivan	905	Montrose	Henry	715
Greenville	Wayne	614	Morley	Scott	599
			Naylor	Ripley	681
			Nelson	Saline	639

Missouri (*continued*)

Town	*County*	*Pop.*	*Town*	*County*	*Pop.*
		500 *to* 1,000 (*continued*)			
New Florence	Montgomery	600	St. Marys	Ste. Genevieve	722
New Franklin	Howard	848	Schell	Vernon	596
New Hampton	Harrison	519	Seymour	Webster	751
New Haven	Franklin	805	Shelbyville	Shelby	690
New London	Ralls	911	Sheldon	Vernon	544
North Kansas City	Clay	870	Shrewsbury	St. Louis	845
O'Fallon	St. Charles	588	Skidmore	Nodaway	628
Oak Grove	Jackson	634	Smithville	Clay	782
Oregon	Holt	904	Southwest City	McDonald	577
Oronogo	Jasper	981	Spickardsville	Grundy	731
Orrick	Ray	632	Steele	Pemiscot	751
Owensville	Gasconade	777	Steelville	Crawford	767
Ozark	Christian	798	Stewartsville	De Kalb	534
Parkville[1]	Platte	619	Stockton	Cedar	696
Perry	Ralls	838	Sturgeon	Boone	728
Pilot Grove	Cooper	753	Sullivan	Franklin	909
Platte City	Platte	558	Urich	Henry	538
Polo	Caldwell	606	Valley Park	St. Louis	899
Potosi	Washington	984	Warrenton	Warren	800
Purcell	Jasper	603	Warsaw	Benton	925
Puxico	Stoddard	877	Waverly	Lafayette	810
Queen City	Schuyler	697	Wellington	Lafayette	878
Richland	Pulaski	955	Wentzville	St. Charles	514
Ridgeway	Harrison	812	Weston	Platte	991
St. Ferdinand	St. Louis	682	Wyaconda	Clark	659

Under 500, 385 *Towns. Population*, 102,475

[1] *Falling within the adjacent territory of Kansas City*

MONTANA

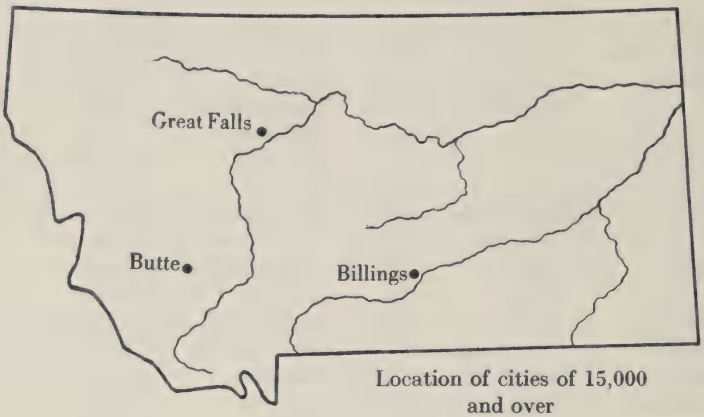

Location of cities of 15,000 and over

Population	548,889
Area in sq. mi.	146,131
Pop. per sq. mi.	3.8
Per cent of U. S. pop.	0.5

Farms (*U. S. Census 1920*)		57,677
Post Offices (*U. S. Postal Guide 1920*)		937
Miles of rural roads (*Office of Public Roads 1919*)		39,204
Miles of improved roads (*Office of Public Roads 1919*)		900
Miles of R.R. line (*Interstate Commerce Commission 1917*)		4,954
Miles per 100 sq. mi. of territory	3.39	
Miles per 10,000 inhabitants	104.15	
Autos and trucks registered (*Jan. 1, 1920*)		59,312
Telephones (*Census of Electric Industries 1917*)		51,409
Electric passenger cars (*Electric Railway Directory 1920*)		119
Electrically wired houses (*Electric World Survey 1920*)		51,300
Central power stations (*Electric World Survey 1920*)		71

MONTANA

Population, 548,889—0.5 per cent of the population of United States
Families,* 121,975—(Estimated)
Negroes, 1,658

Number of places, population and per cent of the state population

Class of Places	*Number of Places*	*Population*	*Per Cent*
Urban territory	17	172,011	31.3
Cities and towns of			
25,000 to 50,000	1	41,611	7.6
15,000 to 25,000	2	39,221	7.1
10,000 to 15,000	3	36,373	6.6
5,000 to 10,000	6	37,127	6.8
2,500 to 5,000	5	17,679	3.2
Rural territory		376,878	68.7
Cities and towns of			
1,000 to 5,000	24	36,462	6.6
500 to 1,000	30	20,847	3.8
Under 500	36	12,390	2.3
Other rural territory		307,179	56.0

Town	*County*	*Pop.*	*Town*	*County*	*Pop.*
25,000 *to* 50,000, 1 *City. Population*, 41,611					
Butte	Silver Bow	41,611			
15,000 *to* 25,000, 2 *Cities. Population*, 39,221					
Billings	Yellowstone	15,100	Great Falls	Cascade	24,121
10,000 *to* 15,000, 3 *Cities. Population*, 36,373					
Anaconda	Deer Lodge	11,668	Missoula	Missoula	12,668
Helena	Lewis and Clark	12,037			

**See preface*

Montana (*continued*)

Town	*County*	*Pop.*	*Town*	*County*	*Pop.*
5,000 *to* 10,000, 6 *Cities*. *Population*, 37,127					
Bozeman	Gallatin	6,183	Lewistown	Fergus	6,120
Havre	Hill	5,429	Livingston	Park	6,311
Kalispell	Flathead	5,147	Miles City	Custer	7,937
2,500 *to* 5,000, 5 *Cities*. *Population*, 17,679					
Deer Lodge	Powell	3,780	Red Lodge	Carbon	4,515
Dillon	Beaverhead	2,701	Whitefish	Flathead	2,867
Glendive	Dawson	3,816			
1,000 *to* 2,500, 24 *Towns*. *Population*, 36,462					
Baker	Fallon	1,067	Laurel	Yellowstone	2,239
Big Timber	Sweet Grass	1,282	Libby	Lincoln	1,522
Chinook	Blaine	1,217	Malta	Phillips	1,427
Choteau	Teton	1,043	Philipsburg	Granite	1,724
Cut Bank	Glacier	1,181	Polson	Flathead	1,132
Eureka	Lincoln	1,082	Poplar	Roosevelt	1,152
Forsyth	Rosebud	1,838	Roundup	Musselshell	2,434
Fort Benton	Chouteau	1,065	Scobey	Sheridan	1,170
Glasgow	Valley	2,059	Sidney	Richland	1,400
Hamilton	Ravalli	1,700	Three Forks	Gallatin	1,071
Hardin	Big Horn	1,312	Walkerville	Silver Bow	2,391
Harlowton	Wheatland	1,856	Wolf Point	Roosevelt	2,098
500 *to* 1,000, 30 *Towns*. *Population*, 20,847					
Bear Creek	Carbon	744	Manhattan	Gallatin	591
Belt	Cascade	967	Neihart	Cascade	749
Big Sandy	Chouteau	589	Plentywood	Sheridan	888
Boulder	Jefferson	682	Ronan	Missoula	600
Bridger	Carbon	679	Shelby	Toole	537
Browning	Glacier	986	Sheridan	Madison	538
Columbia Falls	Flathead	611	Stevensville	Ravalli	744
Columbus	Stillwater	987	Terry	Prairie	794
Conrad	Pondera	988	Thompson Falls	Sanders	508
Culbertson	Roosevelt	547	Townsend	Broadwater	897
Fairview	Richland	513	Troy	Lincoln	763
Fromberg	Carbon	520	Twin Bridges	Madison	755
Harlem	Blaine	721	Valier	Pondera	613
Judith Gap	Wheatland	522			

Montana (*continued*)

Town	*County*	*Pop.*	*Town*	*County*	*Pop.*
		500 *to* 1,000 (*continued*)			
White Sulphur Springs	Meagher	574	Whitehall	Jefferson	629
			Wibaux	Wibaux	611

Under 500, 36 *Towns. Population*, 12,390

NEBRASKA



Location of cities of 50,000 and over

Population	1,296,372
Area in sq. mi.	76,808
Pop. per sq. mi.	16.9
Per cent of U. S. pop.	1.2

Farms (*U. S. Census 1920*)		124,421
Post Offices (*U. S. Postal Guide 1920*)		975
Miles of rural roads (*Office of Public Roads 1919*)		80,272
Miles of improved roads (*Office of Public Roads 1919*)		1,450
Miles of R.R. line (*Interstate Commerce Commission 1917*)		6,167
Miles per 100 sq. mi. of territory	8.03	
Miles per 10,000 inhabitants	47.91	
Autos and trucks registered (*Jan. 1, 1920*)		200,100
Telephones (*Census of Electric Industries 1917*)		248,267
Electric passenger cars (*Electric Railway Directory 1920*)		583
Electrically wired houses (*Electric World Survey 1920*)		88,700
Central power stations (*Electric World Survey 1920*)		251

NEBRASKA

Population, 1,296,372—1.2 per cent of population of United States
Families,* 288,083—(Estimated)
Negroes, 13,242

Number of places, population and per cent of the state population

Class of Places	*Number of Places*	*Population*	*Per Cent*
Urban territory	31	405,306	31.2
Cities and towns of			
100,000 and over	1	191,601	14.8
50,000 to 100,000	1	54,948	4.2
15,000 to 50,000	0	0	0
10,000 to 15,000	3	36,060	2.8
5,000 to 10,000	9	65,048	5.0
2,500 to 5,000	17	57,649	4.4
Rural territory		891,066	68.8
Cities and towns of			
1,000 to 2,500	78	116,304	9.0
500 to 1,000	108	75,226	5.8
Under 500	296	84,038	6.5
Other rural territory		615,498	47.5

Town	*County*	*Pop.*	*Town*	*County*	*Pop.*
100,000 *to* 200,000, 1 *City*. *Population*, 191,601					
Omaha	Douglas	191,601			
50,000 *to* 100,000, 1 *City*. *Population*, 54,948					
Lincoln	Lancaster	54,948			
10,000 *to* 15,000, 3 *Cities*. *Population*, 36,060					
Grand Island	Hall	13,947	North Platte	Lincoln	10,466
Hastings	Adams	11,647			

*See preface

Nebraska (*continued*)

Town	*County*	*Pop.*	*Town*	*County*	*Pop.*
5,000 *to* 10,000, 9 *Cities. Population*, 65,048					
Beatrice	Gage	9,664	Nebraska City	Otoe	6,279
Columbus	Platte	5,410	Norfolk	Madison	8,634
Fairbury	Jefferson	5,454	Scottsbluff	Scotts Bluff	6,912
Fremont	Dodge	9,605	York	York	5,388
Kearney	Buffalo	7,702			
2,500 *to* 5,000, 17 *Cities. Population*, 57,649					
Alliance	Box Butte	4,591	Holdrege	Phelps	3,108
Auburn	Nemaha	2,863	McCook	Redwillow	4,303
Aurora	Hamilton	2,962	Plattsmouth	Cass	4,190
Blair	Washington	2,702	Schuyler	Colfax	2,636
Broken Bow	Custer	2,567	Sidney	Cheyenne	2,852
Chadron	Dawes	4,412	Superior	Nuckolls	2,719
Falls City	Richardson	4,930	University Place	Lancaster	4,112
Gering	Scotts Bluff	2,508	Wymore	Gage	2,592
Havelock	Lancaster	3,602			
1,000 *to* 2,500, 78 *Towns. Population*, 116,304					
Ainsworth	Brown	1,508	David City	Butler	2,216
Albion	Boone	1,978	Franklin	Franklin	1,055
Alma	Harlan	1,058	Friend	Saline	1,263
Ashland	Saunders	1,725	Fullerton	Nance	1,595
Atkinson	Holt	1,300	Geneva	Fillmore	1,768
Bayard	Morrill	2,127	Genoa	Nance	1,069
Beaver City	Furnas	1,103	Gordon	Sheridan	1,581
Benkelman	Dundy	1,009	Gothenburg	Dawson	1,754
Bethany	Lancaster	1,078	Hartington	Cedar	1,467
Bloomfield	Knox	1,431	Hebron	Thayer	1,513
Bridgeport	Morrill	1,235	Hooper	Dodge	1,014
Burwell	Garfield	1,214	Humboldt	Richardson	1,277
Cambridge	Furnas	1,042	Kimball	Kimball	1,620
Central City	Merrick	2,410	Lexington	Dawson	2,327
Chappell	Deuel	1,131	Long Pine	Brown	1,200
College View	Lancaster	2,249	Loup City	Sherman	1,364
Cozad	Dawson	1,293	Lyons	Burt	1,025
Crawford	Dawes	1,646	Madison	Madison	1,735
Creighton	Knox	1,446	Minden	Kearney	1,527
Crete	Saline	2,445	Mitchell	Scotts Bluff	1,298
Curtis	Frontier	1,017	Neligh	Antelope	1,724

Nebraska (*continued*)

Town	*County*	*Pop.*	*Town*	*County*	*Pop.*
		1,000 *to* 2,500 (*continued*)			
Newman Grove	Madison	1,260	Shelton	Buffalo	1,037
North Bend	Dodge	1,087	South Sioux	Dakota	2,402
O'Neil	Holt	2,107	Stanton	Stanton	1,487
Oakland	Burt	1,356	Stromsburg	Polk	1,361
Ogalalla	Keith	1,062	Sutton	Clay	1,603
Ord	Valley	2,143	Tecumseh	Johnson	1,688
Osceola	Polk	1,209	Tekamah	Burt	1,811
Pawnee	Pawnee	1,595	Tilden	Antelope	1,101
Pierce	Pierce	1,105		Madison	
Plainview	Pierce	1,199	Valentine	Cherry	1,596
Ponca	Dixon	1,014	Wahoo	Saunders	2,338
Randolph	Cedar	1,338	Wakefield	Dixon	1,114
Ravenna	Buffalo	1,703		Wayne	
Red Cloud	Webster	1,856	Walthill	Thurston	1,145
St. Edwards	Boone	1,002	Wayne	Wayne	2,115
St. Paul	Howard	1,615	Weeping Water	Cass	1,084
Sargent	Custer	1,078	West Point	Cuming	2,002
Scribner	Dodge	1,021	Wilber	Saline	1,255
Seward	Seward	2,368	Wisner	Cuming	1,210

500 *to* 1,000, 108 *Towns. Population*, 75,226

Adams	Gage	574	Blue Springs	Gage	742
Ansley	Custer	775	Butte	Boyd	593
Antioch	Sheridan	764	Callaway	Custer	833
Arapahoe	Furnas	894	Campbell	Franklin	561
Arcadia	Valley	745	Cedar Bluffs	Saunders	516
Arlington	Washington	695	Cedar Rapids	Boone	766
Arnold	Custer	933	Chester	Thayer	529
Bancroft	Cuming	673	Clarks	Merrick	540
Bassett	Rock	664	Clarkson	Colfax	884
Battle Creek	Madison	743	Clay Center	Clay	965
Beaver Crossing	Seward	543	Coleridge	Cedar	674
Beemer	Cuming	548	Crofton	Knox	811
Bellevue[1]	Sarpy	695	Culbertson	Hitchcock	686
Bertrand	Phelps	697	De Witt	Saline	623
Bloomington	Franklin	503	Decatur	Burt	657
Blue Hill	Webster	726	Deshler	Thayer	944

[1]*Falling within the adjacent territory of Omaha*

Nebraska (*continued*)

Town	*County*	*Pop.*	*Town*	*County*	*Pop.*
		500 *to* 1,000 (*continued*)			
Dodge	Dodge	648	North Loup	Valley	637
Dorchester	Saline	522	Oakdale	Antelope	707
Edgar	Clay	996	Orleans	Harlan	954
Elgin	Antelope	854	Oshkosh	Garden	707
Elm Creek	Buffalo	600	Osmond	Pierce	642
Elmwood	Cass	558	Overton	Dawson	515
Emerson	Dakota	864	Oxford	Furnas	739
	Dixon		Page	Holt	608
	Thurston		Palisade	Hitchcock	527
Ewing	Holt	543	Palmer	Merrick	577
Exeter	Fillmore	910	Papillion[1]	Sarpy	666
Fairfield	Clay	784	Pender	Thurston	992
Fairmont	Fillmore	785	Peru	Menaha	783
Gibbon	Buffalo	883	Petersburg	Boone	501
Grant	Perkins	585	Pilger	Stanton	563
Greeley Center	Greeley	919	Polk	Polk	561
Guide Rock	Webster	611	Rulo	Richardson	744
Harvard	Clay	991	Rushville	Sheridan	955
Hay Springs	Sheridan	577	Scotia	Greeley	559
Hemingford	Box Butte	708	Shelby	Polk	559
Howell	Colfax	904	Silver Creek	Merrick	583
Humphrey	Platte	835	Spalding	Greeley	878
Imperial	Chase	723	Spencer	Boyd	728
Indianola	Redwillow	742	Sterling	Johnson	804
Kenesaw	Adams	646	Stratton	Hitchcock	509
Laurel	Cedar	830	Stuart	Holt	739
Lawrence	Nuckolls	538	Sutherland	Lincoln	651
Leigh	Colfax	516	Syracuse	Otoe	889
Louisville	Cass	645	Table Rock	Pawnee	750
Lynch	Boyd	589	Talmage	Otoe	525
Maywood	Frontier	533	Trenton	Hitchcock	592
Merna	Custer	553	Utica	Seward	571
Milford	Seward	792	Valley	Douglas	764
Minatare	Scotts Bluff	660	Valparaiso	Saunders	599
Morrill	Scotts Bluff	772	Verdigre	Knox	528
Nelson	Nuckolls	955	Wauneta	Chase	572
Newcastle	Dixon	500	Wausa	Knox	688
Niobrara	Knox	736	Winnebago	Thurston	648

[1]*Falling within the adjacent territory of Omaha*

Nebraska (*continued*)

Town	*County*	*Pop.*	*Town*	*County*	*Pop.*
		500 *to* 1,000 (*continued*)			
Wolbach	Greeley	589	Wood River	Hall	820

Under 500, 296 *Towns. Population*, 84,038

NEVADA

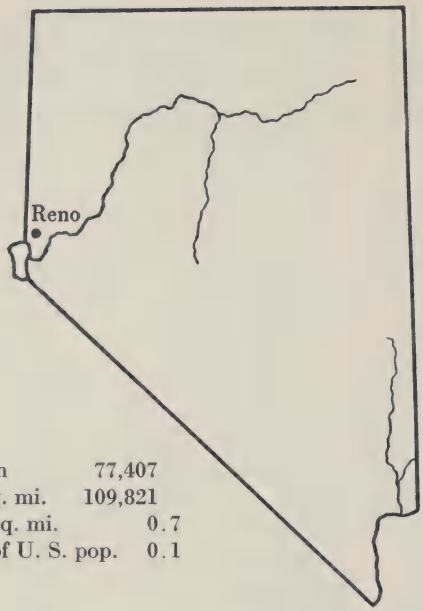

Population	77,407
Area in sq. mi.	109,821
Pop. per sq. mi.	0.7
Per cent of U. S. pop.	0.1

Location of cities of 10,000 and over

Farms (*U. S. Census 1920*)		3,163
Post Offices (*U. S. Postal Guide 1920*)		190
Miles of rural roads (*Office of Public Roads 1919*)		12,182
Miles of improved roads (*Office of Public Roads 1919*)		340
Miles of R.R. line (*Interstate Commerce Commission 1917*)		2,293
Miles per 100 sq. mi. of territory	2.09	
Miles per 10,000 inhabitants	205.00	
Autos and trucks registered (*Jan. 1, 1920*)		9,305
Telephones (*Census of Electric Industries 1917*)		8,716
Electric passenger cars (*Electric Railway Directory 1920*)		9
Electrically wired houses (*Electric World Survey 1920*)		14,480
Central power stations (*Electric World Survey 1920*)		30

NEVADA

Population, 77,407—0.7 per cent of the population of United States
Families,* 17,201—(Estimated)
Negroes, 346

Number of places, population and per cent of the state population

Class of Places	*Number of Places*	*Population*	*Per Cent*
Urban territory	2	15,254	19.7
Cities and towns of			
10,000 to 15,000	1	12,016	15.5
5,000 to 10,000	0	0	0
2,500 to 5,000	1	3,238	4.2
Rural territory		62,153	80.3
Cities and towns of			
1,000 to 2,500	9	15,096	19.5
500 to 1,000	0	0	0
Under 500	4	1,160	1.5
Other rural territory		45,897	59.3

Town	*County*	*Pop.*	*Town*	*County*	*Pop.*
10,000 *to* 15,000, 1 *City. Population*, 12,016					
Reno	Washoe	12,016			
2,500 *to* 5,000, 1 *City. Population*, 3,238					
Sparks	Washoe	3,238	Tonopah[1]	Nye	4,144
1,000 *to* 2,500, 9 *Towns. Population*, 15,096					
Carson City	Ormsby	1,685	Las Vegas	Clark	2,304
Elko	Elko	2,173	Lovelock	Pershing	1,164
Ely	White Pine	2,090	Virginia City[2]	Storey	1,200
Fallon	Churchill	1,753	Yerington	Lyon	1,169
Goldfield	Esmeralda	1,558			
Under 500, 4 *Towns. Population*, 1,160					

**See preface*
[1] *Unincorporated; not included in total*
[2] *Unincorporated*

NEW HAMPSHIRE

Population	443,083
Area in sq. mi.	9,031
Pop. per sq. mi.	49.1
Per cent of U. S. pop.	0.4

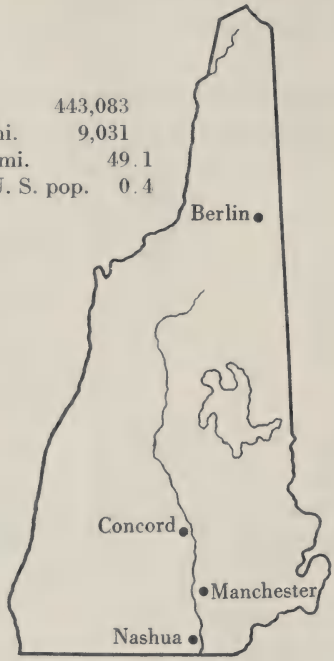

Location of cities of 15,000 and over

Farms (*U. S. Census 1920*)		20,523
Post Offices (*U. S. Postal Guide 1920*)		440
Miles of rural roads (*Office of Public Roads 1919*)		14,020
Miles of improved roads (*Office of Public Roads 1919*)		2,000
Miles of R.R. line (*Interstate Commerce Commission 1917*)		1,253
Miles per 100 sq. mi. of territory	13.88	
Miles per 10,000 inhabitants	28.17	
Autos and trucks registered (*Jan. 1, 1920*)		30,008
Telephones (*Census of Electric Industries 1917*)		52,534
Electric passenger cars (*Electric Railway Directory 1920*)		290
Electrically wired houses (*Electric World Survey 1920*)		29,900
Central power stations (*Electric World Survey 1920*)		65

NEW HAMPSHIRE

Population, 443,083—0.4 per cent of the population of United States
Families,* 98,463—(Estimated)
Negroes, 621

Number of places, population and per cent of the state population

Class of Places	*Number of Places*	*Population*	*Per Cent*
Urban territory	27	279,761	63.1
Cities and towns of			
50,000 and over	1	78,384	17.7
25,000 to 50,000	1	28,379	6.4
15,000 to 25,000	2	38,271	8.6
10,000 to 15,000	4	48,705	11.0
5,000 to 10,000	6	43,747	9.9
2,500 to 5,000	13	42,275	9.5
Rural territory		163,322	36.9
Cities and towns of			
1,000 to 2,500	2	3,859	0.9
500 to 1,000	0	0	0
Under 500	209	158,781	35.8
Other rural territory†		682	0.2

POPULATION OF INCORPORATED PLACES

50,000 *to* 100,000, 1 *City. Population*, 78,384

Town	*County*	*Pop.*
Manchester	Hillsborough	78,384

25,000 *to* 50,000, 1 *City. Population*, 28,379

Town	*County*	*Pop.*
Nashua[1]	Hillsborough	28,379

15,000 *to* 25,000, 2 *Cities. Population*, 38,271

Town	*County*	*Pop.*	*Town*	*County*	*Pop.*
Berlin	Coos	16,104	Concord	Merrimack	22,167

**See preface*
†Includes unincorporated places
[1] *Falling within the adjacent territory of Lowell, Mass.*

New Hampshire (*continued*)

Town	*County*	*Pop.*	*Town*	*County*	*Pop.*
10,000 *to* 15,000, 4 *Cities*. *Population*, 48,705					
Dover	Strafford	13,029	Laconia	Belknap	10,897
Keene	Cheshire	11,210	Portsmouth	Rockingham	13,569
5,000 *to* 10,000, 6 *Cities*. *Population*, 43,747					
Claremont	Sullivan	9,524	Lebanon	Grafton	6,162
Derry	Rockingham	5,382	Rochester	Strafford	9,673
Franklin	Merrimack	6,318	Somersworth	Strafford	6,688
2,500 *to* 5,000, 13 *Cities*. *Population*, 42,275					
Conway	Carroll	3,102	Newmarket	Rockingham	3,181
Exeter	Rockingham	4,604	Newport	Sullivan	4,109
Gorham	Coos	2,734	Northumberland	Coos	2,567
Haverhill	Grafton	3,406	Pembroke	Merrimack	2,563
Lancaster	Coos	2,819	Peterboro	Hillsborough	2,615
Littleton	Grafton	4,239	Walpole	Cheshire	2,553
Milford	Hillsborough	3,872			
1,000 *to* 2,500, 2 *Towns*. *Population*, 3,859					
Hanover	Grafton	1,551	Littleton	Grafton	2,308

Under 500, 209 *Towns*. *Population*, 158,781

POPULATION OF UNINCORPORATED PLACES

1,000 *to* 2,500, 56 *Places*. *Population*, 86,217

Allenstown	Merrimack	1,213	Colebrook	Coos	1,811
Alton	Belknap	1,221	Enfield	Grafton	1,577
Andover	Merrimack	1,121	Epping	Rockingham	1,276
Antrim	Hillsborough	1,052	Farmington	Strafford	2,461
Ashland	Grafton	1,325	Goffstown	Hillsborough	2,391
Bartlett	Carroll	1,059	Greenville	Hillsborough	1,346
Bedford	Hillsborough	1,118	Hampton	Rockingham	1,251
Belmont	Belknap	1,194	Henniker	Merrimack	1,344
Boscawen	Merrimack	1,260	Hillsborough	Hillsborough	2,229
Bristol	Grafton	1,428	Hinsdale	Cheshire	1,773
Campton	Grafton	1,028	Hooksett	Merrimack	1,828
Canaan	Grafton	1,236	Hopkinton	Merrimack	1,438
Charlestown	Sullivan	1,505	Hudson	Hillsborough	1,954

New Hampshire (*continued*)

Town	*County*	*Pop.*	*Town*	*County*	*Pop.*
		1,000 *to* 2,500 (*continued*)			
Jaffrey	Cheshire	2,303	Rye	Rockingham	1,196
Lincoln	Grafton	1,473	Salem[1]	Rockingham	2,318
Lisbon	Grafton	2,288	Sandwich	Carroll	1,175
Londonderry	Rockingham	1,303	Seabrook	Rockingham	1,537
Marlboro	Cheshire	1,380	Stewartstown	Coos	1,109
Meredith	Belknap	1,680	Swanzey	Cheshire	1,593
Merrimack	Hillsborough	1,022	Tilton	Belknap	2,014
Milton	Strafford	1,428	Troy	Cheshire	1,444
Northfield	Merrimack	1,522	Wakefield	Carroll	1,335
Ossipee	Carroll	1,122	Warner	Merrimack	1,051
Pittsfield	Merrimack	1,914	Weare	Hillsborough	1,173
Plaistow	Rockingham	1,368	Whitefield	Coos	1,935
Plymouth	Grafton	2,353	Wilton	Hillsborough	1,546
Raymond	Rockingham	1,050	Winchester	Cheshire	2,267
Rollinsford	Strafford	1,701	Wolfeboro	Carroll	2,178

500 *to* 1,000, 75 *Places. Population*, 51,972

Alexandria	Grafton	502	Danbury	Merrimack	516
Alstead	Cheshire	672	Deerfield	Rockingham	746
Amherst	Hillsborough	868	Durham	Strafford	749
Auburn	Rockingham	652	Epsom	Merrimack	655
Barnstead	Belknap	873	Fitzwilliam	Cheshire	962
Barrington	Strafford	616	Fremont	Rockingham	519
Bath	Grafton	838	Gilford	Belknap	738
Bennington	Hillsborough	568	Gilmanton	Belknap	814
Bethlehem	Grafton	866	Grafton	Grafton	554
Bow	Merrimack	568	Hampstead	Rockingham	670
Bradford	Merrimack	580	Hancock	Hillsborough	531
Brentwood	Rockingham	685	Harrisville	Cheshire	559
Brookline	Hillsborough	546	Hill	Merrimack	500
Candia	Rockingham	780	Holderness	Grafton	602
Canterbury	Merrimack	655	Hollis	Hillsborough	775
Chester	Rockingham	652	Jackson	Carroll	533
Chesterfield	Cheshire	601	Jefferson	Coos	960
Chichester	Merrimack	507	Kingston	Rockingham	859
Columbia	Coos	601	Landaff	Grafton	510
Cornish	Sullivan	844	Loudon	Merrimack	690

[1] *Falling within the adjacent territory of Lowell, Mass.*

New Hampshire (*continued*)

Town	*County*	*Pop.*	*Town*	*County*	*Pop.*
		500 *to* 1,000 (*continued*)			
Lyme	Grafton	891	Rindge	Cheshire	643
Milan	Coos	730	Rumney	Grafton	911
Moultonboro	Carroll	758	Sanbornton	Belknap	617
New Boston	Hillsborough	768	Strafford	Strafford	764
New Hampton	Belknap	708	Stratford	Coos	794
New Ipswich	Hillsborough	869	Stratham	Rockingham	542
New London	Merrimack	701	Sunapee	Sullivan	898
Newcastle	Rockingham	728	Sutton	Merrimack	632
Newington	Rockingham	627	Tamworth	Carroll	945
Newton	Rockingham	872	Tuftonboro	Carroll	611
North Hampton	Rockingham	677	Unity	Sullivan	522
Northwood	Rockingham	891	Warren	Grafton	600
Nottingham	Rockingham	520	Wentworth	Grafton	507
Orford	Grafton	661	Westmoreland	Cheshire	615
Pelham[1]	Hillsborough	974	Wilmot	Merrimack	536
Piermont	Grafton	577	Windham[1]	Rockingham	543
Pittsburg	Coos	887	Woodstock	Grafton	684
Plainfield	Sullivan	853			

Under 500, 90 *Places. Population*, 22,869

[1] *Falling within the adjacent territory of Lowell, Mass.*

NEW JERSEY

Population	3,155,900
Area in sq. mi.	7,514
Pop. per sq. mi.	420.0
Per cent of U. S. pop.	3.0

Location of cities of 50,000 and over

Farms (*U. S. Census 1920*)		29,702
Post Offices (*U. S. Postal Guide 1920*)		941
Miles of rural roads (*Office of Public Roads 1919*)		14,817
Miles of improved roads (*Office of Public Roads 1919*)		6,050
Miles of R.R. line (*Interstate Commerce Commission 1917*)		2,344
Miles per 100 sq. mi. of territory	31.20	
Miles per 10,000 inhabitants	7.74	
Autos and trucks registered (*Jan. 1, 1920*)		189,167
Telephones (*Census of Electric Industries 1917*)		245,444
Electric passenger cars (*Electric Railway Directory 1920*)		3,171
Electrically wired houses (*Electric World Survey 1920*)		218,000
Central power stations (*Electric World Survey 1920*)		74

NEW JERSEY

Population, 3,155,900—3.0 per cent of population of United States
Families,* 701,311—(Estimated)
Negroes, 117,132

Number of places, population and per cent of the state population

Class of Places	*Number of Places*	*Population*	*Per Cent*
Urban territory	121	2,474,936	78.4
Cities and towns of			
200,000 and over	2	712,627	22.6
100,000 to 200,000	3	371,473	11.8
50,000 to 100,000	6	405,961	12.9
25,000 to 50,000	10	312,938	9.9
15,000 to 25,000	8	143,595	4.6
10,000 to 15,000	10	123,535	3.9
5,000 to 10,000	35	242,399	7.7
2,500 to 5,000	47	162,408	5.1
Rural territory		680,964	21.6
Cities and towns of			
1,000 to 2,500	64	104,091	3.3
500 to 1,000	46	34,085	1.1
Under 500	44	10,526	0.3
Other rural territory		532,262	16.9

Town	*County*	*Pop.*	*Town*	*County*	*Pop.*
200,000 *and over*, 2 *Cities. Population*, 712,627					
Jersey City[1]	Hudson	298,103	Newark[1]	Essex	414,524
100,000 *to* 200,000, 3 *Cities. Population*, 371,473					
Camden[2]	Camden	116,309	Trenton	Mercer	119,289
Paterson[1]	Passaic	135,875			

**See preface*
[1]Falling within the adjacent territory of New York, N. Y.
[2]Falling within the adjacent territory of Philadelphia, Pa.

New Jersey (*continued*)

Town	*County*	*Pop.*	*Town*	*County*	*Pop.*
50,000 *to* 100,000, 6 *Cities. Population*, 405,961					
Atlantic City	Atlantic	50,707	Elizabeth[1]	Union	95,783
Bayonne[1]	Hudson	76,754	Hoboken[1]	Hudson	68,166
East Orange[1]	Essex	50,710	Passaic[1]	Passaic	63,841
25,000 *to* 50,000, 10 *Cities. Population*, 312,938					
Clifton	Passaic	26,470	Orange[1]	Essex	33,268
Irvington[1]	Essex	25,480	Perth Amboy[1]	Middlesex	41,707
Kearny[1]	Hudson	26,724	Plainfield[1]	Union	27,700
Montclair[1]	Essex	28,810	West Hoboken[1]	Hudson	40,074
New Brunswick	Middlesex	32,779	West New York[1]	Hudson	29,926
15,000 *to* 25,000, 8 *Cities. Population*, 143,595					
Belleville	Essex	15,660	Harrison[1]	Hudson	15,721
Bloomfield[1]	Essex	22,019	Phillipsburg	Warren	16,923
Garfield[1]	Bergen	19,381	Union[1]	Hudson	20,651
Hackensack[1]	Bergen	17,667	West Orange[1]	Essex	15,573
10,000 *to* 15,000, 10 *Cities. Population*, 123,535					
Asbury Park	Monmouth	12,400	Millville	Cumberland	14,691
Bridgeton	Cumberland	14,323	Morristown	Morris	12,548
Englewood[1]	Bergen	11,627	Rahway[1]	Union	11,042
Gloucester[2]	Camden	12,162	Roosevelt[1]	Middlesex	11,047
Long Branch	Monmouth	13,521	Summit[1]	Union	10,174
5,000 *to* 10,000, 35 *Cities. Population*, 242,399					
Boonton	Morris	5,372	Hammonton	Atlantic	6,417
Bound Brook	Somerset	5,906	Hawthorne[1]	Passaic	5,135
Burlington[2]	Burlington	9,049	Lodi[1]	Bergen	8,175
Cliffside Park[1]	Bergen	5,709	Madison	Morris	5,523
Collingswood[2]	Camden	8,714	NorthPlainfield[1]	Somerset	6,916
Dover	Morris	9,803	Nutley[1]	Essex	9,421
EastRutherford[1]	Bergen	5,463	Pennsgrove	Salem	6,060
Fort Lee[1]	Bergen	5,761	Pleasantville	Atlantic	5,887
Guttenberg[1]	Hudson	6,726	Princeton	Mercer	5,917
Haddonfield[2]	Camden	5,646	Red Bank	Monmouth	9,251

[1]*Falling within the adjacent territory of New York, N. Y.*
[2]*Falling within the adjacent territory of Philadelphia, Pa.*

New Jersey (*continued*)

Town	*County*	*Pop.*	*Town*	*County*	*Pop.*
		5,000 *to* 10,000 (*continued*)			
Ridgefield Park	Bergen	8,575	South Amboy[1]	Middlesex	7,897
Ridgewood[1]	Bergen	7,580	South Orange[1]	Essex	7,274
Roselle[1]	Union	5,737	South River[1]	Middlesex	6,596
Roselle Park[1]	Union	5,438	Vineland	Cumberland	6,799
Rutherford[1]	Bergen	9,497	Wallington[1]	Bergen	5,715
Salem	Salem	7,435	Westfield[1]	Union	9,063
Secaucus[1]	Hudson	5,423	Woodbury[2]	Gloucester	5,801
Somerville	Somerset	6,718			
		2,500 *to* 5,000, 47 *Cities*. *Population*, 162,408			
Audubon[2]	Camden	4,740	Highland Park[1]	Middlesex	4,866
Bergenfield[1]	Bergen	3,667	Hightstown	Mercer	2,674
Beverly[2]	Burlington	2,562	Keyport	Monmouth	4,415
Bogota[1]	Bergen	3,906	Lambertville	Hunterdon	4,660
Bordentown	Burlington	4,371	Leonia[1]	Bergen	2,979
Butler	Morris	2,886	Little Ferry[1]	Bergen	2,715
Caldwell[1]	Essex	3,993	Merchantville[2]	Camden	2,749
Cape May	Cape May	2,999	Metuchen[1]	Middlesex	3,334
Carlstadt[1]	Bergen	4,472	Milltown[1]	Middlesex	2,573
Dumont[1]	Bergen	2,537	Newton	Sussex	4,125
Dunnellen	Middlesex	3,394	Ocean City	Cape May	2,512
East Newark[1]	Hudson	3,057	Palisades Park[1]	Bergen	2,633
Edgewater[1]	Bergen	3,530	Paulsboro[2]	Gloucester	4,352
Egg Harbor	Atlantic	2,622	Pitman	Gloucester	3,385
Fairview[1]	Bergen	4,882	Prospect Park	Passaic	4,292
Flemington	Hunterdon	2,590	Raritan[1]	Somerset	4,457
Franklin	Sussex	4,075	Rockaway	Morris	2,655
Freehold	Monmouth	4,768	Tenafly[1]	Bergen	3,585
Glen Ridge[1]	Essex	4,620	Verona[1]	Essex	3,039
Hackettstown	Warren	2,936	Wanaque	Passaic	2,916
HaddonHeights[2]	Camden	2,950	Washington	Warren	3,341
Haledon	Passaic	3,435	Westwood[1]	Bergen	2,597
Hasbrouck Heights[1]	Bergen	2,895	Wharton	Morris	2,877
			Wildwood	Cape May	2,790
		1,000 *to* 2,500, 64 *Towns*. *Population*, 104,091			
Allendale	Bergen	1,165	Alpha	Warren	2,140

[1]*Falling within the adjacent territory of New York, N. Y.*
[2]*Falling within the adjacent territory of Philadelphia, Pa.*

New Jersey (*continued*)

1,000 *to* 2,500 (*continued*)

Town	*County*	*Pop.*	*Town*	*County*	*Pop.*
Atlantic Highlands	Monmouth	1,629	New Providence	Union	1,203
Barrington	Camden	1,333	North Arlington	Bergen	1,767
Belmar	Monmouth	1,987	Northfield	Atlantic	1,127
Belvidere	Warren	1,793	Oaklyn[2]	Camden	1,148
Bloomingdale	Passaic	2,193	Park Ridge[1]	Bergen	1,481
Bradley Beach	Monmouth	2,307	Peapack-Gladstone	Somerset	1,226
Chatham	Morris	2,421	Point Pleasant Beach	Ocean	1,575
Clayton	Gloucester	1,905	Pompton Lakes	Passaic	2,008
Closter[1]	Bergen	1,840	Ramsey	Bergen	2,090
Delford[1]	Bergen	1,286	Ridgefield[1]	Bergen	1,560
East Paterson	Bergen	2,441	Ringwood	Passaic	1,025
Elmer	Salem	1,115	Riverside[1]	Bergen	1,077
Fair Haven	Monmouth	1,295	Riverton[2]	Burlington	2,341
Frenchtown	Hunterdon	1,104	Rumson	Monmouth	1,658
Garwood[1]	Union	2,084	South Bound Brooks	Somerset	1,302
Glen Rock	Bergen	2,181	Spring Lake	Monmouth	1,009
High Bridge	Hunterdon	1,795	Stanhope	Sussex	1,031
Highlands	Monmouth	1,731	Sussex	Sussex	1,318
Hopewell	Mercer	1,339	Swedesboro	Gloucester	1,838
Jamesburg	Middlesex	2,052	Totowa	Passaic	1,864
Keansburg	Monmouth	1,321	Tuckerton	Ocean	1,106
Kenilworth[1]	Union	1,312	Ventnor	Atlantic	2,193
Linden[1]	Union	1,756	Waldwick	Bergen	1,296
Magnolia	Camden	1,245	West Caldwell	Essex	1,085
Manasquan	Monmouth	1,705	West Paterson	Passaic	1,858
Matawan[1]	Monmouth	1,910	Westville	Gloucester	2,380
Maywood[1]	Bergen	1,618	Woodbine	Cape May	1,406
Middlesex	Middlesex	1,852	Woodlynne[2]	Camden	1,515
Midland Park[1]	Bergen	2,243	Wood Ridge[1]	Bergen	1,923
Moonachie[1]	Bergen	1,194	Woodstown	Salem	1,589
National Park	Gloucester	1,000			
Netcong	Morris	1,800			

500 *to* 1,000, 46 *Towns. Population*, 34,085

Absecon	Atlantic	702	Avon	Monmouth	647
Allentown	Monmouth	634	Bloombury	Hunterdon	650

[1]*Falling within the adjacent territory of New York, N. Y.*
[2]*Falling within the adjacent territory of Philadelphia, Pa.*

New Jersey (*continued*)

Town	*County*	*Pop.*	*Town*	*County*	*Pop.*
		500 *to* 1,000 (*continued*)			
Branchville	Sussex	588	Montvale[1]	Bergen	779
Califon	Hunterdon	513	Neptune City	Monmouth	539
Clinton	Hunterdon	950	North Haledon	Passaic	887
Cresskill[1]	Bergen	942	North Wildwood	Cape May	807
Demarest[1]	Bergen	654	Northvale	Bergen	827
Emerson[1]	Bergen	973	Norwood[1]	Bergen	820
Englewood Cliffs	Bergen	594	Ogdensburg	Sussex	939
Englishtown	Monmouth	641	Pemberton	Burlington	800
Essex Fells	Essex	598	Pennington	Mercer	965
Fanwood	Union	724	Roseland	Essex	609
Fieldsboro	Burlington	530	Saddle River	Bergen	506
Florham Park	Morris	787	Sea Bright	Monmouth	856
Glen Gardner	Hunterdon	818	Sea Isle City	Cape May	564
Hampton	Hunterdon	916	Somers Point	Atlantic	843
Harrington Park	Bergen	627	Spotswood[1]	Middlesex	704
Haworth[1]	Bergen	748	Stockton	Hunterdon	519
Helmetta	Middlesex	687	Wenonah[2]	Gloucester	918
Hohokus	Bergen	586	West Cape May	Cape May	967
Laurel Springs	Camden	911	West Long Branch	Monmouth	966
Linwood	Atlantic	638	Woodcliff Lake	Bergen	587
Mendham	Morris	969			
Milford	Hunterdon	656			

Under 500, 44 *Towns. Population*, 10,526

[1]*Falling within the adjacent territory of New York, N. Y.*
[2]*Falling within the adjacent territory of Philadelphia, Pa.*

NEW MEXICO

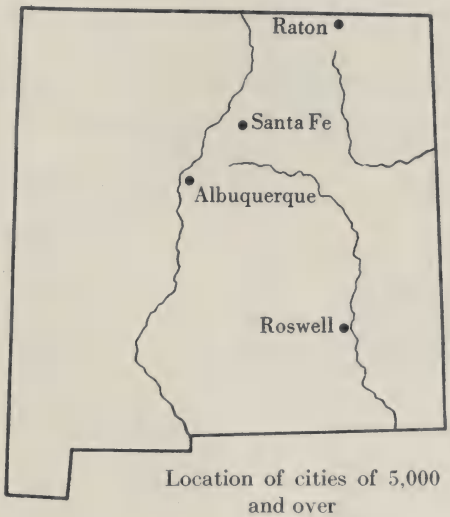

Location of cities of 5,000 and over

Population	360,350
Area in sq. mi.	122,503
Pop. per sq. mi.	2.9
Per cent of U. S. pop.	0.3

Farms (*U. S. Census 1920*)		29,844
Post Offices (*U. S. Postal Guide 1920*)		574
Miles of rural roads (*Office of Public Roads 1919*)		43,091
Miles of improved roads (*Office of Public Roads 1919*)		620
Miles of R.R. line (*Interstate Commerce Commission 1917*)		2,974
Miles per 100 sq. mi. of territory	2.43	
Miles per 10,000 inhabitants	69.67	
Autos and trucks registered (*Jan. 1, 1920*)		20,000
Telephones (*Census of Electric Industries 1917*)		15,314
Electric passenger cars (*Electric Railway Directory 1920*)		16
Electrically wired houses (*Electric World Survey 1920*)		13,300
Central power stations (*Electric World Survey 1920*)		34

NEW MEXICO

Population, 360,350—0.3 per cent of the population of United States
Families,* 80,078—(Estimated)
Negroes, 5,733

Number of places, population and per cent of the state population

Class of Places	*Number of Places*	*Population*	*Per Cent*
Urban territory	12	64,960	18.0
Cities and towns of			
15,000 and over	1	15,157	4.2
10,000 to 15,000	0	0	0
5,000 to 10,000	3	19,813	5.5
2,500 to 5,000	8	29,990	8.3
Rural territory		295,390	82.0
Cities and towns of			
1,000 to 2,500	12	19,047	5.3
500 to 1,000	8	5,902	1.7
Under 500	14	5,170	1.4
Other rural territory		265,271	73.6

Town	*County*	*Pop.*	*Town*	*County*	*Pop.*
15,000 *to* 25,000, 1 *City. Population*, 15,157					
Albuquerque	Bernalillo	15,157			
5,000 *to* 10,000, 3 *Cities. Population*, 19,813					
Raton	Colfax	5,544	Santa Fe	Santa Fe	7,236
Roswell	Chaves	7,033			
2,500 *to* 5,000, 8 *Cities. Population*, 29,990					
Clovis	Curry	4,904	Las Vegas (East Las Vegas P.O.)	San Miguel	4,304
Deming	Luna	3,212	Las Vegas	San Miguel	3,902
Gallup	McKinley	3,920	Silver City	Grant	2,662
Las Cruces	Dona Ana	3,969	Tucumcari	Quay	3,117

*See preface

New Mexico (*continued*)

Town	*County*	*Pop.*	*Town*	*County*	*Pop.*
1,000 *to* 2,500, 12 *Towns. Population*, 19,047					
Alamogordo	Otero	2,363	Lordsburg	Hidalgo	1,325
Artesia	Eddy	1,115	Magdalena	Socorro	1,867
Belen	Valencia	1,306	Portales	Roosevelt	1,154
Carlsbad	Eddy	2,205	Santa Rosa	Guadalupe	1,093
Clayton	Union	2,157	Socorro	Socorro	1,256
Columbus	Luna	2,110	Tularosa	Otero	1,096
500 *to* 1,000, 8 *Towns. Population*, 5,902					
Estancia	Torrance	578	Roy	Mora	564
Farmington	San Juan	728	Springer	Colfax	915
Fort Sumner	De Baca	777	Vaughn	Guadalupe	888
Mountainair	Torrance	577	Wagon Mound	Mora	875
Under 500, 14 *Towns. Population*, 5,170					

NEW YORK

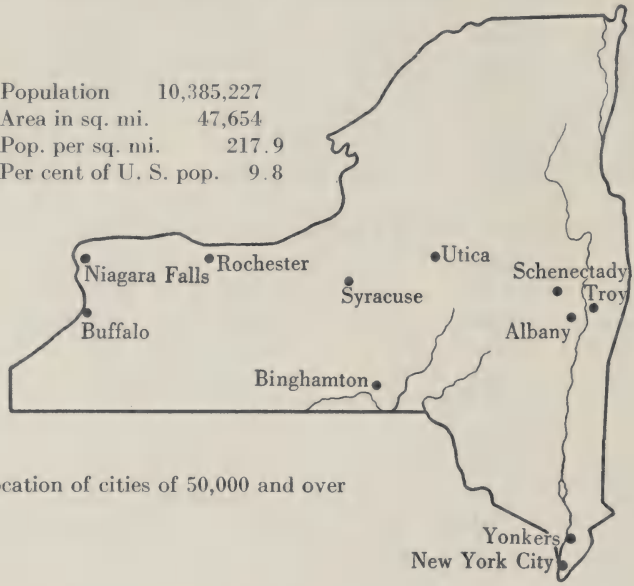

Population	10,385,227
Area in sq. mi.	47,654
Pop. per sq. mi.	217.9
Per cent of U. S. pop.	9.8

Location of cities of 50,000 and over

Farms (*U. S. Census 1920*)		193,195
Post Offices (*U. S. Postal Guide 1920*)		3,132
Miles of rural roads (*Office of Public Roads 1919*)		79,398
Miles of improved roads (*Office of Public Roads 1919*)		18,400
Miles of R.R. line (*Interstate Commerce Commission 1917*)		8,434
Miles per 100 sq. mi. of territory	17.70	
Miles per 10,000 inhabitants	8.03	
Autos and trucks registered (*Jan. 1, 1920*)		555,789
Telephones (*Census of Electric Industries 1917*)		1,335,055
Electric passenger cars (*Electric Railway Directory 1920*)		17,762
Electrically wired houses (*Electric World Survey 1920*)		440,000
Central power stations (*Electric World Survey 1920*)		389

NEW YORK

Population, 10,385,227—9.8 per cent of population of United States
Families,* 2,307,828—(Estimated)
Negroes, 198,433

Number of places, population and per cent of the state population

Class of Places	*Number of Places*	*Population*	*Per Cent*
Urban territory	169	8,589,844	82.7
Cities and towns of			
1,000,000 and over	1	5,620,048	54.1
500,000 to 1,000,000	1	506,775	4.9
100,000 to 500,000	4	680,987	6.5
50,000 to 100,000	5	372,452	3.6
25,000 to 50,000	11	382,645	3.7
15,000 to 25,000	16	300,208	2.9
10,000 to 15,000	20	239,931	2.3
5,000 to 10,000	30	200,606	1.9
2,500 to 5,000	81	286,192	2.8
Rural territory		1,795,383	17.3
Cities and towns of			
1,000 to 2,500	144	229,086	2.2
500 to 1,000	122	85,548	0.8
Under 500	99	32,243	0.3
Other rural territory		1,448,506	14.0

Town	*County*	*Pop.*	*Town*	*County*	*Pop.*
1,000,000 *and over*, 1 *City*. *Population*, 5,620,048					
New York	Bronx	732,016			
	Kings	2,018,356			
	New York	2,284,103	5,620,048		
	Queens	469,042			
	Richmond	116,531			
500,000 *to* 1,000,000, 1 *City*. *Population*, 506,775					
Buffalo	Erie	506,775			

**See preface*

New York (*continued*)

Town	*County*	*Pop.*	*Town*	*County*	*Pop.*
100,000 *to* 500,000, 4 *Cities. Population*, 680,987					
Albany	Albany	113,344	Syracuse	Onondaga	171,717
Rochester	Monroe	295,750	Yonkers[1]	Westchester	100,176
50,000 *to* 100,000, 5 *Cities. Population*, 372,452					
Binghamton	Broome	66,800	Troy[2]	Rensselaer	72,013
Niagara Falls	Niagara	50,760	Utica	Oneida	94,156
Schenectady[2]	Schenectady	88,723			
25,000 *to* 50,000, 11 *Cities. Population*, 382,645					
Amsterdam	Montgomery	33,524	New Rochelle[1]	Westchester	36,213
Auburn	Cayuga	36,192	Newburgh	Orange	30,366
Elmira	Chemung	45,393	Poughkeepsie	Dutchess	35,000
Jamestown	Chautauqua	38,917	Rome	Oneida	26,341
Kingston	Ulster	26,688	Watertown	Jefferson	31,285
Mount Vernon[1]	Westchester	42,726			
15,000 *to* 25,000, 16 *Cities. Population*, 300,208					
Cohoes[2]	Albany	22,987	Lockport	Niagara	21,308
Corning	Steuben	15,820	Middletown	Orange	18,420
Dunkirk[1]	Chautauqua	19,336	Olean	Cattaraugus	20,506
Glens Falls	Warren	16,638	Oswego	Oswego	23,626
Gloversville	Fulton	22,075	Peekskill	Westchester	15,868
Hornell	Steuben	15,025	Port Chester[1]	Westchester	16,073
Ithaca	Tompkins	17,004	Watervliet[2]	Albany	16,073
Lackawanna[3]	Erie	17,918	White Plains[1]	Westchester	21,031
10,000 *to* 15,000, 20 *Cities. Population*, 239,931					
Batavia	Genesee	13,541	Ilion	Herkimer	10,169
Beacon	Dutchess	10,996	Johnstown	Fulton	10,908
Cortland	Cortland	13,294	Little Falls	Herkimer	13,029
Fulton	Oswego	13,043	North Tonawanda[3]	Niagara	15,482
Geneva	Ontario	14,648	Ogdensburg	St. Lawrence	14,609
Herkimer	Herkimer	10,453	Oneida	Madison	10,541
Hudson	Columbia	11,745			

[1]*Falling within the adjacent territory of New York*
[2]*Falling within the adjacent territory of Albany*
[3]*Falling within the adjacent territory of Buffalo*

New York (*continued*)

Town	*County*	*Pop.*	*Town*	*County*	*Pop.*
		10,000 *to* 15,000 (*continued*)			
Oneonta	Otsego	11,582	Rensselaer[1]	Rensselaer	10,823
Ossining	Westchester	10,739	Saratoga Springs	Saratoga	13,181
Plattsburg	Clinton	10,909	Tonawanda[2]	Erie	10,068
Port Jervis	Orange	10,171			
		5,000 *to* 10,000, 30 *Cities. Population*, 200,606			
Canandaigua	Ontario	7,356	Medina	Orleans	6,011
Depew[2]	Erie	5,850	Newark	Wayne	6,964
Endicott	Broome	9,500	North Tarrytown	Westchester	5,927
Fredonia	Chautauqua	6,051	Norwich	Chenango	8,268
Freeport[3]	Nassau	8,599	Rockville Center[3]	Nassau	6,262
Glen Cove	Nassau	8,664	Rye[3]	Westchester	5,308
Hastings-upon-Hudson[3]	Westchester	5,526	Salamanca	Cattaraugus	9,276
Haverstraw	Rockland	5,226	Saranac Lake	Essex, Franklin	5,174
Hempstead[3]	Nassau	6,382	Seneca Falls	Seneca	6,389
Hudson Falls	Washington	5,761	Solvay[4]	Onondaga	7,352
Johnson City	Broome	8,587	Tarrytown[3]	Westchester	5,807
Lancaster[2]	Erie	6,059	Walden	Orange	5,493
Malone	Franklin	7,556	Waverly	Tioga	5,270
Mamaroneck[3]	Westchester	6,571	Whitehall	Washington	5,258
Massena	St. Lawrence	5,993			
Mechanicsville	Saratoga	8,166			
		2,500 *to* 5,000, 81 *Cities. Population*, 286,192			
Albion	Orleans	4,683	Canton	St. Lawrence	2,631
Amityville	Suffolk	3,265	Carthage	Jefferson	4,320
Avon	Livingston	2,585	Catskill	Greene	4,728
Babylon	Suffolk	2,523	Cedarhurst	Nassau	2,838
Baldwinsville[4]	Onondaga	3,685	Chatham	Columbia	2,710
Ballston Spa	Saratoga	4,103	Clyde	Wayne	2,528
Bath	Steuben	4,795	Cooperstown	Otsego	2,725
Brockport	Monroe	2,980	Corinth	Saratoga	2,576
Bronxville[3]	Westchester	3,055	Danne Mora	Clinton	2,623
Canastota	Madison	3,995	Dansville	Livingston	4,631

[1]*Falling within the adjacent territory of Albany*
[2]*Falling within the adjacent territory of Buffalo*
[3]*Falling within the adjacent territory of New York*
[4]*Falling within the adjacent territory of Syracuse*

New York (*continued*)

Town	*County*	*Pop.*	*Town*	*County*	*Pop.*
		2,500 *to* 5,000 (*continued*)			
Dobbs Ferry[1]	Westchester	4,401	Mohawk	Herkimer	2,919
Dolgeville	Fulton Herkimer	3,448	Mount Kisco	Westchester	3,944
			Mount Morris	Livingston	3,312
East Aurora	Erie	3,703	Nyack[1]	Rockland	4,444
East			Owego	Tioga	4,147
Rochester[2]	Monroe	3,901	Patchogue	Suffolk	4,031
East Syracuse	Onondaga	4,106	Penn Yan	Yates	4,517
Ellenville	Ulster	3,116	Perry	Wyoming	4,717
Elmira Heights	Chemung	4,188	Pleasantville	Westchester	3,590
Fairport[2]	Monroe	4,626	Potsdam	St. Lawrence	4,039
Falconer	Chautauqua	2,742	Sag Harbor	Suffolk	2,993
Fort Edward	Washington	3,871	Saugerties	Ulster	4,013
Fort Plain	Montgomery	2,747	Scarsdale	Westchester	3,506
Frankfort	Herkimer	4,198	Scotia	Schenectady	4,358
Goshen	Orange	2,843	Sidney	Delaware	2,670
Gouverneur	St. Lawrence	4,143	Silver Creek	Chautauqua	3,260
Gowanda	Cattaraugus Erie	2,673	Southampton	Suffolk	2,891
			Spring Valley	Rockland	3,818
Granville	Washington	3,024	Suffern	Rockland	3,154
Green Island[3]	Albany	4,411	Tuckahoe[1]	Westchester	3,509
Greenport	Suffolk	3,122	Tupper Lake	Franklin	2,508
Hamburg	Erie	3,185	Union	Broome	3,303
Highland Falls	Orange	2,588	Walton	Delaware	3,598
Hoosick Falls	Rensselaer	4,896	Wappingers		
Irvington[1]	Westchester	2,701	Falls	Dutchess	3,235
Kenmore	Erie	3,160	Warsaw	Wyoming	3,622
La Salle	Niagara	3,813	Waterford[3]	Saratoga	2,637
Lawrence[1]	Nassau	2,861	Waterloo	Seneca	3,809
Leroy	Genesee	4,203	Watkins	Schuyler	2,785
Lowville	Lewis	3,127	Wellsville	Allegany	4,996
Lynbrook	Nassau	4,371	Westfield	Chautauqua	3,413
Lyons	Wayne	4,253	Whitesboro	Oneida	3,038
Mineola[1]	Nassau	3,016			

1,000 *to* 2,500, 144 *Towns. Population*, 229,086

Adams	Jefferson	1,557	Addison	Steuben	1,699

[1]*Falling within the adjacent territory of New York*
[2]*Falling within the adjacent territory of Rochester*
[3]*Falling within the adjacent territory of Albany*

New York (*continued*)

Town	*County*	*Pop.*	*Town*	*County*	*Pop.*
		1,000 *to* 2,500 (*continued*)			
Akron	Erie	1,960	Cold Spring	Putnam	1,433
Alexandria			Cornwall	Orange	1,755
Bay	Jefferson	1,649	Coxsackie	Greene	2,121
Allegany	Cattaraugus	1,350	Croton-on-		
Andover	Allegany	1,132	Hudson	Westchester	2,286
Angola	Erie	1,367	Cuba	Allegany	1,611
Antwerp	Jefferson	1,012	Delhi	Delaware	1,669
Arcade	Wyoming	1,609	Deposit	Broome	1,943
Athens	Greene	1,844		Delaware	
Attica	Wyoming	2,015	Dexter	Jefferson	1,164
Avoca	Steuben	1,019	Dundee	Yates	1,143
Bainbridge	Chenango	1,259	East		
Belmont	Allegany	1,021	Rockaway[3]	Nassau	2,005
Blasdell[1]	Erie	1,401	Eastwood	Onondaga	2,194
Boliva	Allegany	1,146	Elmsford	Westchester	1,535
Boonville	Oneida	1,914	Farmingdale	Nassau	2,091
Brair Cliff			Fayetteville[4]	Onondaga	1,584
Manor	Westchester	1,027	Floral Park[3]	Nassau	2,097
Brocton	Chautauqua	1,383	Fonda	Montgomery	1,208
Caledonia	Livingston	1,170	Franklinville	Cattaraugus	2,015
Cambridge	Washington	1,559	Friendship	Allegany	1,026
Camden	Oneida	1,941	Garden City	Nassau	2,420
Canajoharie	Montgomery	2,415	Geneseo	Livingston	2,157
Canisteo	Steuben	2,201	Greene	Chenango	1,297
Castile	Wyoming	1,013	Greenwich	Washington	2,384
Castleton[2]	Rensselaer	1,595	Groton	Tompkins	2,235
Cattaraugus	Cattaraugus	1,347	Hamilton	Madison	1,505
Cazenovia	Madison	1 683	Hammondsport	Steuben	1,060
Champlain	Clinton	1,140	Hancock	Delaware	1,326
Chateaugay	Franklin	1,291	Hillburn	Rockland	1,112
Chester	Orange	1,049	Holley	Orleans	1,625
Clayton	Jefferson	1,849	Homer	Corland	2,356
Clifton Springs	Ontario	1,628	Honeoye Falls	Monroe	1,107
Clinton	Oneida	1,270	Horseheads	Chemung	2,078
Cobleskill	Schoharie	2,410	Jordan	Onondaga	1,012

[1]*Falling within the adjacent territory of Buffalo*
[2]*Falling within the adjacent territory of Albany*
[3]*Falling within the adjacent territory of New York*
[4]*Falling within the adjacent territory of Syracuse*

New York (*continued*)

Town	*County*	*Pop.*	*Town*	*County*	*Pop.*
		1,000 *to* 2,500 (*continued*)			
Keeseville	Clinton Essex	1,524	Pelham[1] Pelham Manor[1]	Westchester	1,056
Lake Placid	Essex	2,099		Westchester	1,754
Larchmont[1]	Westchester	2,468	Phelps	Ontario	1,200
Liberty	Sullivan	2,459	Philmont	Columbia	1,919
Little Valley	Cattaraugus	1 253	Phoenix	Oswego	1,747
Liverpool[2]	Onondaga	1,831	Piermont[1]	Rockland	1,600
McGrawville	Cortland	1,032	Pittsford[3]	Monroe	1,328
Manchester	Ontario	1,418	Port Byron	Cayuga	1,035
Manlius[2]	Onondaga	1,296	Port Henry	Essex	2,183
Mayville	Chautauqua	1,207	Pulaski	Oswego	1,895
Mexico	Oswego	1,336	Randolph	Cattaraugus	1,310
Middleport	Niagara	1,416	Ravena	Albany	2,093
Millbrook	Dutchess	1,096	Rhinebeck	Dutchess	1,397
Monroe	Orange	1,527	Richfield Springs	Otsego	1,388
Monticello	Sullivan	2,330			
Montour Falls	Schuyler	1,560	Rouses Point	Clinton	1,700
Moravia	Cayuga	1,331	St. Johnsville	Montgomery	2,469
Naples	Ontario	1,148	Salem	Washington	1,083
New Berlin	Chenango	1,070	Schuylerville	Saratoga	1,625
New Hartford	Oneida	1,621	Sea Cliff[1]	Nassau	2,108
New Paltz	Ulster	1,056	Sherburne	Chenango	1,104
North Collins	Erie	1,158	Sherrill	Oneida	1,761
North Pelham	Westchester	2,385	Shortsville	Ontario	1,300
Northport	Suffolk	1,977	Silver Springs	Wyoming	1,155
Northville	Fulton	1,190	Skaneateles	Onondaga	1,635
Norwood	St. Lawrence	1,808	Sloan[4]	Erie	1,791
Nunda	Livingston	1,152	Sodus	Wayne	1,329
Oakfield	Genesee	1,422	South Glens Falls	Saratoga	2,158
Oriskany	Oneida	1,101			
Oriskany Falls	Oneida	1,014	South Nyack	Rockland	1,799
Oxford	Chenango	1,590	Springville	Erie	2,331
Painted Post	Steuben	2,170	Ticonderoga	Essex	2,102
Palmyra	Wayne	2,480	Trumansburg	Tompkins	1,011
Pawling	Dutchess	1,032	Unadilla	Otsego	1,157

[1]*Falling within the adjacent territory of New York*
[2]*Falling within the adjacent territory of Syracuse*
[3]*Falling within the adjacent territory of Rochester*
[4]*Falling within the adjacent territory of Buffalo*

New York (*continued*)

Town	*County*	*Pop.*	*Town*	*County*	*Pop.*
		1,000 *to* 2,500 (*continued*)			
Valatie	Columbia	1,301	West Carthage	Jefferson	1,666
Warwick	Orange	2,420	West Haverstraw	Rockland	2,018
Waterville	Oneida	1,255	Williamsville[2]	Erie	1,753
Wayland	Steuben	1,790	Wolcott	Wayne	1,186
Webster[1]	Monroe	1,247	Yorkville	Oneida	1,512
Weedsport	Cayuga	1,379			
		500 *to* 1,000, 122 *Towns. Population*, 85,548			
Afton	Chenango	782	Delevan	Cattaraugus	547
Alden	Erie	755	Dryden	Tompkins	707
Alfred	Allegany	598	Earlville	Chenango, Madison	792
Altamont	Albany	797			
Angelica	Allegany	972	East Randolph	Cattaraugus	554
Ardsley[3]	Westchester	730	Edwards	St. Lawrence	577
Bellport	Suffolk	614	Elizabethtown	Essex	518
Bergen	Genesee	576	Ellicottville	Catteraugus	950
Black River	Jefferson	937	Fairhaven	Cayuga	552
Brewster	Putnam	859	Farnham	Erie	516
Brownville	Jefferson	976	Fleischmans	Delaware	525
Camillus[4]	Onondaga	808	Forestville	Chautauqua	620
Canaseraga	Allegany	651	Fort Covington	Franklin	836
Candor	Tioga	699	Fort Johnson	Montgomery	680
Cape Vincent	Jefferson	913	Fultonville	Montgomery	869
Celoron	Chautauqua	757	Glen Park	Jefferson	661
Chaumont	Jefferson	595	Hagaman	Montgomery	855
Cherry Creek	Chautauqua	527	Harriman	Orange	680
Cherry Valley	Otsego	728	Harrisville	Lewis	900
Chittenango	Madison	650	Hermon	St. Lawrence	622
Churchville	Monroe	513	Heuvelton	St. Lawrence	559
Clayville	Oneida	999	Hilton	Monroe	827
Cleveland	Oswego	541	Hobart	Delaware	587
Cohocton	Steuben	843	Hunter	Greene	683
Copenhagen	Lewis	554	Interlaken	Seneca	633
Croghan	Lewis	646	Kinderhook	Columbia	722
De Ruyter	Madison	519	Lake George	Warren	630

[1]*Falling within the adjacent territory of Rochester*
[2]*Falling within the adjacent territory of Buffalo*
[3]*Falling within the adjacent territory of New York*
[4]*Falling within the adjacent territory of Syracuse*

New York (*continued*)

500 *to* 1,000 (*continued*)

Town	*County*	*Pop.*	*Town*	*County*	*Pop.*
Lakewood	Chautauqua	714	Sacketts Harbor	Jefferson	667
Lewiston	Niagara	723	Sandy Creek	Oswego	566
Lima	Livingston	843	Savannah	Wayne	516
Livonia Station	Livingston	743	Savona	Steuben	554
Lyndonville	Orleans	738	Schaghticoke	Rensselaer	568
Lyons Falls	Lewis	818	Schenevus	Otsego	526
Macedon	Wayne	526	Schoharie	Schoharie	851
Marathon	Cortland	565	Scottsville	Monroe	784
Marcellus	Onondaga	989	Sherman	Chautauqua	847
Margaretville	Delaware	650	Sinclairville	Chautauqua	514
Marlborough	Ulster	807	South Dayton	Cattaraugus	655
Mayfield	Fulton	592	Spencer	Tioga	661
Middleburg	Schoharie	986	Spencerport[1]	Monroe	926
Middleville	Herkimer	790	Stamford	Delaware	947
Milford	Otsego	505	Stillwater	Saratoga	982
Millerton	Dutchess	829	Tannersville	Greene	597
Minoa	Onondaga	867	Theresa	Jefferson	857
Montgomery	Orange	906	Tivoli	Dutchess	876
Mooers	Clinton	512	Union Springs	Cayuga	642
Nassau	Rensselaer	655	Upper Nyack	Rockland	538
Nelliston	Montgomery	664	Valley Falls	Rensselaer	633
Newark Valley	Tioga	821	Vernon	Oneida	541
Newport	Herkimer	703	Victor	Ontario	945
Nichols	Tioga	554	Victory Mills	Saratoga	725
Old Forge	Herkimer	565	Voorheesville[2]	Albany	614
Otego	Otsego	540	Waddington	St. Lawrence	702
Philadelphia	Jefferson	794	Washington-ville	Orange	631
Port Dickinson	Broome	883	West Winfield	Herkimer	725
Port Leyden	Lewis	735	Westport	Essex	669
Portville	Cattaraugus	606	Whitney Point	Broome	665
Prattsburg	Steuben	654	Wilson	Niagara	631
Red Hook	Dutchess	827	Windsor	Broome	598
Richmondville	Schoharie	581	Woodridge	Sullivan	944
Rushville	Ontario, Yates	541	Youngstown	Niagara	539

Under 500, 99 *Towns. Population* 32,243

[1]*Falling within the adjacent territory of Rochester*
[2]*Falling within the adjacent territory of Albany*

NORTH CAROLINA

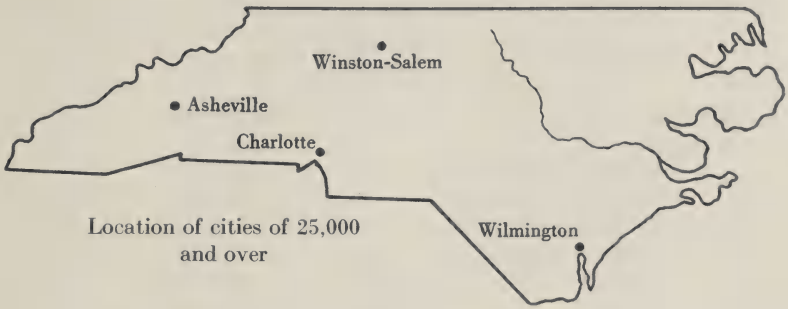

Location of cities of 25,000 and over

Population	2,559,123
Area in sq. mi.	48,740
Pop. per sq. mi.	52.5
Per cent of U. S. pop.	2.4

Farms (*U. S. Census 1920*)		269,763
Post Offices (*U. S. Postal Guide 1920*)		1,639
Miles of rural roads (*Office of Public Roads 1919*)		50,758
Miles of improved roads (*Office of Public Roads 1919*)		6,850
Miles of R.R. line (*Interstate Commerce Commission 1917*)		5,492
Miles per 100 sq. mi. of territory	11.27	
Miles per 10,000 inhabitants	22.50	
Autos and trucks registered (*Jan. 1, 1920*)		109,000
Telephones (*Census of Electric Industries 1917*)		91,928
Electric passenger cars (*Electric Railway Directory 1920*)		323
Electrically wired houses (*Electric World Survey 1920*)		49,200
Central power stations (*Electric World Survey 1920*)		148

NORTH CAROLINA

Population, 2,559,123—2.4 per cent of population of United States
Families,* 568,694—(Estimated)
Negroes, 763,407

Number of places, population and per cent of the state population

Class of Places	*Number of Places*	*Population*	*Per Cent*
Urban territory	55	490,370	19.1
Cities and towns of			
25,000 and over	4	156,609	6.1
15,000 to 25,000	3	65,998	2.6
10,000 to 15,000	7	87,905	3.4
5,000 to 10,000	13	89,970	3.5
2,500 to 5,000	28	89,888	3.5
Rural territory		2,068,753	80.9
Cities and towns of			
1,000 to 2,500	80	116,931	4.6
500 to 1,000	84	59,562	2.3
Under 500	249	64,260	2.5
Other rural territory		1,828,000	71.5

Town	*County*	*Pop.*	*Town*	*County*	*Pop.*
25,000 *to* 50,000, 4 *Cities. Population*, 156,609					
Asheville	Buncombe	28,504	Wilmington	New Hanover	33,372
Charlotte	Mecklenburg	46,338	Winston-Salem	Forsyth	48,395
15,000 *to* 25,000, 3 *Cities. Population*, 65,998					
Durham	Durham	21,719	Raleigh	Wake	24,418
Greensboro	Guilford	19,861			
10,000 *to* 15,000, 7 *Cities. Population*, 87,905					
Gastonia	Gaston	12,871	Rocky Mount	Edgecombe, Nash	12,742
Goldsboro	Wayne	11,296			
High Point	Guilford	14,302	Salisbury	Rowan	13,884
New Bern	Craven	12,198	Wilson	Wilson	10,612

*See preface

North Carolina (*continued*)

5,000 *to* 10,000, 13 *Cities. Population*, 89,970

Town	*County*	*Pop.*	*Town*	*County*	*Pop.*
Burlington	Alamance	5,952	Kinston	Lenoir	9,771
Concord	Cabarrus	9,903	Lexington	Davidson	5,254
Elizabeth City	Pasquotank	8,925	Reidsville	Rockingham	5,333
Fayetteville	Cumberland	8,877	Statesville	Iredell	7,895
Greenville	Pitt	5,772	Thomasville	Davidson	5,676
Henderson	Vance	5,222	Washington	Beaufort	6,314
Hickory	Catawba	5,076			

2,500 *to* 5,000, 28 *Cities. Population*, 89,888

Albemarle	Stanly	2,691	Monroe	Union	4,084
Asheboro	Randolph	2,559	Mooresville	Iredell	4,315
Beaufort	Carteret	2,968	Morehead City	Carteret	2,958
Belmont	Gaston	2,941	Morganton	Burke	2,867
Canton	Haywood	2,584	Mount Airy	Surry	4,752
Dunn	Harnett	2,805	Newton	Catawba	3,021
Edenton	Chowan	2,777	Oxford	Granville	3,606
Hamlet	Richmond	3,808	Roanoke Rapids	Halifax	3,369
Hendersonville	Henderson	3,720	Rockingham	Richmond	2,509
Kings Mountain	Cleveland	2,800	Sanford	Lee	2,977
Laurinburg	Scotland	2,643	Shelby	Cleveland	3,609
Lenoir	Caldwell	3,718	Spencer	Rowan	2,510
Lincolnton	Lincoln	3,390	Tarboro	Edgecombe	4,568
Lumberton	Robeson	2,691	Wadesboro	Anson	2,648

1,000 *to* 2,500, 80 *Towns. Population*, 116,931

Ahoskie	Hertford	1,429	Clayton	Johnston	1,423
Andrews	Cherokee	1,634	Clinton	Sampson	2,110
Ayden	Pitt	1,673	Cornelius	Mecklenburg	1,141
Belhaven	Beaufort	1,816	Dallas	Gaston	1,397
Benson	Johnston	1,123	Davidson	Mecklenburg	1,156
Bessemer City	Gaston	2,176	East Lumberton	Robeson	1,011
Brevard	Transylvania	1,658	East Spencer	Rowan	2,239
Burgaw	Pender	1,040	Elkin	Surry	1,195
Carrboro	Orange	1,129	Enfield	Halifax	1,648
Chadbourn	Columbus	1,121	Fairmont	Robeson	1,000
Chapel Hill	Orange	1,483	Farmville	Pitt	1,780
Cherryville	Gaston	1,884	Forest City	Rutherford	2,312
China Grove	Rowan	1,027			

North Carolina (*continued*)

Town	*County*	*Pop.*	*Town*	*County*	*Pop.*
		1,000 *to* 2,500 (*continued*)			
Franklinton	Franklin	1,058	Norwood	Stanly	1,221
Fremont	Wayne	1,294	Plymouth	Washington	1,847
Gibsonville	Alamance	1,302	Raeford	Hoke	1,235
	Guilford		Ramseur	Randolph	1,014
Graham	Alamance	2,366	Randleman	Randolph	1,967
Granite Falls	Caldwell	1,101	Red Springs	Robeson	1,018
Hertford	Perquimans	1,704	Robersonville	Martin	1,199
Highland	Catawba	1,062	Roper	Washington	1,043
Hillsboro	Orange	1,180	Roxboro	Person	1,651
Kernersville	Forsyth	1,219	Rutherfordton	Rutherford	1,693
La Grange	Lenoir	1,399	St. Pauls	Robeson	1,147
Leaksville	Rockingham	1,606	Scotland Neck	Halifax	2,061
Littleton	Halifax	1,010	Selma	Johnston	1,601
	Warren		Siler City	Chatham	1,253
Louisburg	Franklin	1,954	Smithfield	Johnston	1,895
Lowell	Gaston	1,151	Southport	Brunswick	1,664
McAdenville	Gaston	1,162	Spring Hope	Nash	1,221
Madison	Rockingham	1,247	Taylorsville	Alexander	1,122
Maiden	Catawba	1,266	Troy	Montgomery	1,102
Marion	McDowell	1,784	Tryon	Polk	1,067
Maxton	Robeson	1,397	Wake Forest	Wake	1,425
Mayodan	Rockingham	1,886	Warsaw	Duplin	1,108
Mebane	Alamance	1,351	Waynesville	Haywood	1,942
	Orange		Weldon	Halifax	1,872
Mocksville	Davie	1,146	Wendell	Wake	1,239
Mount Holly	Gaston	1,160	West Hickory	Catawba	1,266
Mount Olive	Wayne	2,297	Whiteville	Columbus	1,664
Murphy	Cherokee	1,314	Williamston	Martin	1,800
North Wilkesboro	Wilkes	2,363	Windsor	Bertie	1,210
		500 *to* 1,000, 84 *Towns. Population*, 59,562			
Aberdeen	Moore	858	Black Mountain	Buncombe	531
Apex	Wake	926	Boardman	Columbus	828
Atlantic	Carteret	610	Bolton	Columbus	699
Aulander	Bertie	803	Bridgeton	Craven	548
Aurora	Beaufort	524	Brookford	Catawba	709
Baileys	Nash	518	Bryson	Swain	882
Bethel	Pitt	817	Carthage	Moore	962
Biscoe	Montgomery	755			

North Carolina (*continued*)

Town	*County*	*Pop.*	*Town*	*County*	*Pop.*
		500 *to* 1,000 (*continued*)			
Cary	Wake	645	Nashville	Nash	939
Coats	Harnett	526	Norlina	Warren	673
Columbia	Tyrrell	738	Old Fort	McDowell	931
Conover	Catawba	681	Oriental	Pamlico	607
Denton	Davidson	559	Pee Dee	Richmond	838
Dover	Craven	670	Pilot Mountain	Surry	707
East Bend	Yadkin	508	Pineville	Mecklenburg	650
East Kings Mountain	Cleveland	835	Pittsboro	Chatham	584
			Polkton	Anson	575
East Laurinburg	Scotland	541	Princeville	Edgecombe	562
Elm City	Wilson	725	Rhodhiss	Burke, Caldwell	835
Four Oaks	Johnston	583	Richlands	Onslow	548
Franklin	Macon	773	Rocky Mount Mills	Nash	833
Franklinsville	Randolph	631	Rose Hill	Duplin	516
Fuquay Springs	Wake	555	Roseboro	Sampson	749
Hope Mills	Cumberland	783	Rosman	Transylvania	527
Huntersville	Mecklenburg	833	Rowland	Robeson	767
Jackson	Northampton	579	Saluda	Polk	549
Jacksonville	Onslow	656	Snow Hill	Greene	700
Jonesboro	Lee	886	Southern Pines	Moore	743
Jonesville	Yadkin	787	Spruce Pine	Mitchell	717
Kenly	Johnston	827	Stanley	Gaston	584
Landis	Rowan	972	Sylva	Jackson	863
Lawndale	Cleveland	774	Tabor	Columbus	782
Liberty	Randolph	636	Vanceboro	Craven	540
Lillington	Harnett	593	Wallace	Duplin	648
Longview	Catawba	755	Walnut Cove	Stokes	651
Magnolia	Duplin	694	Warrenton	Warren	927
Marshall	Madison	748	Waxhaw	Union	750
Marshville	Union	828	Weaverville	Buncombe	606
Maysville	Jones	536	Whitakers	Edgecombe, Nash	723
Middlesex	Nash	697	Wilkesboro	Wilkes	814
Morven	Anson	631	Winterville	Pitt	650
Mount Gilead	Montgomery	975	Zebulon	Wake	953
Mount Pleasant	Cabarrus	770			
Murfreesboro	Hertford	621			

Under 500, 249 *Towns. Population,* 64,260

NORTH DAKOTA

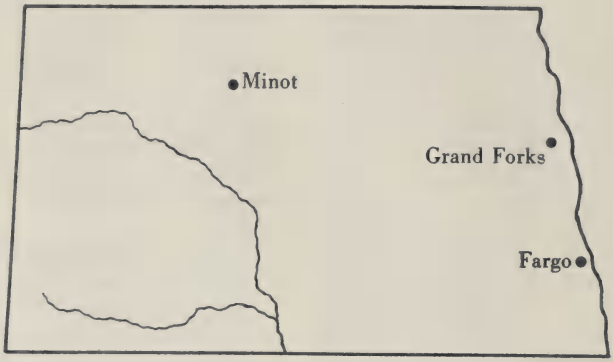

Location of cities of 10,000 and over

Population	646,872
Area in sq. mi.	70,183
Pop. per sq. mi.	9.2
Per cent of U. S. pop.	0.6

Farms (*U. S. Census 1920*)		77,690
Post Offices (*U. S. Postal Guide 1920*)		751
Miles of rural roads (*Office of Public Roads 1919*)		68,796
Miles of improved roads (*Office of Public Roads 1919*)		1,160
Miles of R.R. line (*Interstate Commerce Commission 1917*)		5,316
Miles per 100 sq. mi. of territory	7.57	
Miles per 10,000 inhabitants	69.02	
Autos and trucks registered (*Jan. 1, 1920*)		82,886
Telephones (*Census of Electric Industries 1917*)		75,349
Electric passenger cars (*Electric Railway Directory 1920*)		37
Electrically wired houses (*Electric World Survey 1920*)		42,300
Central power stations (*Electric World Survey 1920*)		133

NORTH DAKOTA

Population, 646,872—0.6 per cent of the population of United States
Families,* 143,749—(Estimated)
Negroes, 467

Number of places, population and per cent of the state population

Class of Places	*Number of Places*	*Population*	*Per Cent*
Urban territory	12	88,239	13.6
Cities and towns of			
15,000 and over	1	21,961	3.3
10,000 to 15,000	2	24,486	3.8
5,000 to 10,000	3	18,889	2.9
2,500 to 5,000	6	22,903	3.5
Rural territory		558,633	86.4
Cities and towns of			
1,000 to 2,500	29	38,051	5.9
500 to 1,000	56	36,228	5.6
Under 500	197	52,429	8.1
Other rural territory		431,925	66.8

Town	*County*	*Pop.*	*Town*	*County*	*Pop.*
15,000 *to* 25,000, 1 *City*. *Population*, 21,961					
Fargo	Cass	21,961			
10,000 *to* 15,000, 2 *Cities*. *Population*, 24,486					
Grand Forks	Grand Forks	14,010	Minot	Ward	10,476
5,000 *to* 10,000, 3 *Cities*. *Population*, 18,889					
Bismarck	Burleigh	7,122	Jamestown	Stutsman	6,627
Devils Lake	Ramsey	5,140			
2,500 *to* 5,000, 6 *Cities*. *Population*, 22,903					
Dickinson	Stark	4,122	Grafton	Walsh	2,512

**See preface*

North Dakota (*continued*)

Town	*County*	*Pop.*	*Town*	*County*	*Pop.*
		2,500 *to* 5,000 (*continued*)			
Mandan	Morton	4,336	Wahpeton	Richland	3,069
Valley City	Barnes	4,686	Williston	Williams	4,178
		1,000 *to* 2,500, 29 *Towns. Population*, 38,051			
Ashley	McIntosh	1,009	La Moure	La Moure	1,014
Beach	Golden Valley	1,106	Langdon	Cavalier	1,228
Bottineau	Bottineau	1,172	Larimore	Grand Forks	1,089
Cando	Towner	1,111	Lidgerwood	Richland	1,065
Carrington	Foster	1,420	Linton	Emmons	1,011
Casselton	Cass	1,538	Lisbon	Ransom	1,855
Cooperstown	Griggs	1,112	Marmarth	Slope	1,318
Crosby	Divide	1,147	Mayville	Traill	1,218
Ellendale	Dickey	1,334	New Rockford	Eddy	2,111
Enderlin	Ransom	1,919	Oakes	Dickey	1,637
Hankinson	Richland	1,477	Park River	Walsh	1,114
Harvey	Wells	1,590	Rugby	Pierce	1,424
Hebron	Morton	1,374	Wilton	Burleigh, McLean	1,026
Hillsboro	Traill	1,183			
Kenmare	Ward	1,446	Wishek	McIntosh	1,003
		500 *to* 1,000, 56 *Towns. Population*, 36,228			
Anamoose	McHenry	563	Hazen	Mercer	520
Aneta	Nelson	662	Hettinger	Adams	817
Belfield	Stark	526	Hope	Steele	699
Beulah	Mercer	552	Kildeer	Dunn	512
Bisbee	Towner	500	Kulm	La Moure	725
Bowbells	Burke	643	Lakota	Nelson	959
Bowman	Bowman	767	Leeds	Benson	704
Cavalier	Pembina	819	Litchville	Barnes	528
Drake	McHenry	517	McClusky	Sheridan	646
Drayton	Pembina	637	McVille	Nelson	546
Edgeley	La Moure	803	Maddock	Benson	557
Edmore	Ramsey	501	Milnor	Sargent	680
Fairmount	Richland	709	Minnewaukan	Benson	564
Fessenden	Wells	731	Minto	Walsh	602
Finley	Steele	599	Mohall	Renville	651
Garrison	McLean	714	Mott	Hettinger	723
Glenn Ullin	Morton	875	Napoleon	Logan	554
Hatton	Traill	828	Neche	Pembina	528

North Dakota (*continued*)

Town	*County*	*Pop.*	*Town*	*County*	*Pop.*
		500 *to* 1,000 (*continued*)			
New England	Hettinger	613	Steele	Kidder	550
New Salem	Morton	711	Strasburg	Emmons	653
Northwood	Grand Forks	935	Streeter	Stutsman	640
Pembina	Pembina	802	Towner	McHenry	610
Portland	Traill	623	Velva	McHenry	836
Ray	Williams	563	Walhalla	Pembina	634
Richardton	Stark	626	Washburn	McLean	558
Rolla	Rolette	675	Willow City	Bottineau	559
St. Thomas	Pembina	500	Wimbledon	Barnes	521
Stanley	Mountrail	591	Wyndmere	Richland	570

Under 500, 197 *Towns. Population*, 52,429

OHIO

Location of cities of 50,000 and over

Population	5,759,394
Area in sq. mi.	40,740
Pop. per sq. mi.	141.4
Per cent of U. S. pop.	5.4

Farms (*U. S. Census 1920*)		256,695
Post Offices (*U. S. Postal Guide 1920*)		1,956
Miles of rural roads (*Office of Public Roads 1919*)		86,354
Miles of improved roads (*Office of Public Roads 1919*)		31,800
Miles of R.R. line (*Interstate Commerce Commission 1917*)		9,044
Miles per 100 sq. mi. of territory	22.20	
Miles per 10,000 inhabitants	17.31	
Autos and trucks registered (*Jan. 1, 1920*)		516,225
Telephones (*Census of Electric Industries 1917*)		845,649
Electric passenger cars (*Electric Railway Directory 1920*)		5,165
Electrically wired houses (*Electric World Survey 1920*)		362,500
Central power stations (*Electric World Survey 1920*)		331

OHIO

Population, 5,759,394—5.4 per cent of population of United States
Families,* 1,279,865—(Estimated)
Negroes, 186,183

Number of places, population and per cent of the state population

Class of Places	*Number of Places*	*Population*	*Per Cent*
Urban territory	148	3,677,136	63.8
Cities and towns of			
500,000 and over	1	796,841	13.8
100,000 to 500,000	6	1,374,794	23.9
50,000 to 100,000	2	147,931	2.6
25,000 to 50,000	12	387,891	6.7
15,000 to 25,000	15	286,599	5.0
10,000 to 15,000	14	169,789	2.9
5,000 to 10,000	44	317,584	5.5
2,500 to 5,000	54	195,707	3.4
Rural territory		2,082,258	36.2
Cities and towns of			
1,000 to 2,500	153	236,161	4.1
500 to 1,000	198	142,979	2.5
Under 500	320	93,614	1.6
Other rural territory		1,609,504	27.9

Town	*County*	*Pop.*	*Town*	*County*	*Pop.*
500,000 *and over*, 1 *City*. *Population*, 796,841					
Cleveland	Cuyahoga	796,841			
100,000 *to* 500,000, 6 *Cities*. *Population*, 1,374,794					
Akron	Summit	208,435	Dayton	Montgomery	152,559
Cincinnati	Hamilton	401,247	Toledo	Lucas	243,164
Columbus	Franklin	237,031	Youngstown	Mahoning	132,358
50,000 *to* 100,000, 2 *Cities*. *Population*, 147,931					
Canton	Stark	87,091	Springfield	Clark	60,840

**See preface*

Ohio (*continued*)

25,000 *to* 50,000, 12 *Cities*. *Population*, 387,891

Town	*County*	*Pop.*	*Town*	*County*	*Pop.*
East Cleveland[1]	Cuyahoga	27,292	Marion	Marion	27,891
Hamilton	Butler	39,675	Newark	Licking	26,718
Lakewood[1]	Cuyahoga	41,732	Portsmouth	Scioto	33,011
Lima	Allen	41,326	Steubenville	Jefferson	28,508
Lorain	Lorain	37,295	Warren	Trumbull	27,050
Mansfield	Richland	27,824	Zanesville	Muskingum	29,569

15,000 *to* 25,000, 15 *Cities*. *Population*, 286,599

Alliance	Stark	21,603	Elyria	Lorain	20,474
Ashtabula	Ashtabula	22,082	Findlay	Hancock	17,021
Barberton	Summit	18,811	Marietta	Washington	15,140
Bellaire	Belmont	15,061	Massillon	Stark	17,428
Chillicothe	Ross	15,831	Middletown	Butler	23,594
Cleveland Heights[1]	Cuyahoga	15,236	Norwood[2]	Hamilton	24,966
East Liverpool	Columbiana	21,411	Piqua	Miami	15,044
			Sandusky	Erie	22,897

10,000 *to* 15,000, 14 *Cities*. *Population*, 169,789

Bucyrus	Crawford	10,425	Kenmore	Summit	12,683
Cambridge	Guernsey	13,104	Lancaster	Fairfield	14,706
Coshocton	Coshocton	10,847	Martins Ferry	Belmont	11,634
Cuyahoga Falls	Summit	10,200	New Philadelphia	Tuscarawas	10,718
East Youngstown	Mahoning	11,237	Niles	Trumbull	13,080
Fremont	Sandusky	12,468	Salem	Columbiana	10,305
Ironton	Lawrence	14,007	Tiffin	Seneca	14,375

5,000 *to* 10,000, 44 *Cities*. *Population*, 317,584

Ashland	Ashland	9,249	Conneaut	Ashtabula	9,343
Athens	Athens	6,418	Defiance	Defiance	8,876
Bellefontaine	Logan	9,336	Delaware	Delaware	8,756
Bellevue	Huron, Sandusky	5,776	Delphos	Allen, Van Wert	5,745
Bowling Green	Wood	5,788	Dennison	Tuscarawas	5,524
Circleville	Pickaway	7,049	Dover	Tuscarawas	8,101

[1]*Falling within the adjacent territory of Cleveland*
[2]*Falling within the adjacent territory of Cincinnati*

Ohio (*continued*)

5,000 *to* 10,000 (*continued*)

Town	*County*	*Pop.*	*Town*	*County*	*Pop.*
East Palestine	Columbiana	5,750	St. Marys	Auglaize	5,679
Fostoria	Hancock / Seneca	9,987	Shelby	Richland	5,578
			Sidney	Shelby	8,590
Galion	Crawford	7,374	Struthers	Mahoning	5,847
Gallipolis	Gallia	6,070	Troy	Miami	7,260
Girard	Trumbull	6,556	Uhrichsville	Tuscarawas	6,428
Greenville	Darke	7,104	Urbana	Champaign	7,621
Jackson	Jackson	5,842	Van Wert	Van Wert	8,100
Kent	Portage	7,070	Wapakoneta	Auglaize	5,295
Kenton	Hardin	7,690	Washington Court House	Fayette	7,962
Logan	Hocking	5,493	Wellston	Jackson	6,687
Mount Vernon	Knox	9,237	Wellsville	Columbiana	8,849
Nelsonville	Athens	6,440	West Park	Cuyahoga	8,581
Norwalk	Huron	7,379	Wilmington	Clinton	5,037
Painesville	Lake	7,272	Wooster	Wayne	8,204
Ravenna	Portage	7,219	Xeni	Greene	9,110
St. Bernard [1]	Hamilton	6,312			

2,500 *to* 5,000, 54 *Cities. Population*, 195,707

Barnesville	Belmont	4,865	Franklin	Warren	3,071
Bedford [2]	Cuyahoga	2,677	Garfield Heights	Cuyahoga	2,550
Berea [2]	Cuyahoga	2,959	Geneva	Ashtabula	3,081
Bridgeport	Belmont	3,977	Glouster	Athens	3,140
Bryan	Williams	4,252	Greenfield	Highland	4,344
Byesville	Guernsey	2,775	Hillsboro	Highland	4,356
Celina	Mercer	4,226	Hubbard	Trumbull	3,320
Cheviot [1]	Hamilton	4,108	Lebanon	Warren	3,396
Clyde	Sandusky	3,099	Leetonia	Columbiana	2,688
Crestline	Crawford	4,313	Lisbon	Columbiana	3,113
Crooksville	Perry	3,311	Lockland [1]	Hamilton	4,007
Eaton	Preble	3,210	London	Madison	4,080
Elmwood Place [1]	Hamilton	3,991	Marysville	Union	3,635
Euclid [2]	Cuyahoga	3,363	Maumee [3]	Lucas	3,195
Fairport Harbor	Lake	4,211	Medina	Medina	3,430
			Miamisburg [4]	Montgomery	4,383

[1] *Falling within the adjacent territory of Cincinnati*
[2] *Falling within the adjacent territory of Cleveland*
[3] *Falling within the adjacent territory of Toledo*
[4] *Falling within the adjacent territory of Dayton*

Ohio (*continued*)

Town	*County*	*Pop.*	*Town*	*County*	*Pop.*
		2,500 *to* 5,000 (*continued*)			
Middleport	Meigs	3,772	Port Clinton	Ottawa	3,928
Mingo Junction	Jefferson	4,616	Reading [2]	Hamilton	4,540
Montpelier	Williams	3,052	Salineville	Columbiana	2,700
Napoleon	Henry	4,143	Sebring	Mahoning	3,541
New Boston	Scioto	4,817	Shadyside	Belmont	3,084
New Comerstown	Tuscarawas	3,389	Toronto	Jefferson	4,684
New Lexington	Perry	3,157	Union City†	Darke	1,534
Newburgh Heights [1]	Cuyahoga	2,957	Upper Sandusky	Wyandot	3,708
Oberlin	Lorain	4,236	Wadsworth	Medina	4,742
Orrville	Wayne	4,107	Wauseon	Fulton	3,035
Pomeroy	Meigs	4,294	Willard	Huron	3,889
			Willoughby	Lake	2,656

1,000 *to* 2,500, 153 *Towns. Population*, 236,161

Ada	Hardin	2,321	Bradford	Darke Miami	2,356
Addyston [2]	Hamilton	1,448			
Amherst	Lorain	2,485	Bratenahl [1]	Cuyahoga	1,000
Amsterdam	Jefferson	1,271	Bremen	Fairfield	1,134
Antwerp	Paulding	1,096	Brilliant	Jefferson	1,500
Arcanum	Darke	1,311	Brookville [4]	Montgomery	1,336
Archbold	Fulton	1,125	Buchtel	Athens	1,178
Ashville	Pickaway	1,032	Cadiz	Harrison	2,084
Avon	Lorain	1,460	Caldwell	Noble	1,706
Batavia	Clermont	1,088	Canal Fulton	Stark	1,057
Belle Valley	Noble	1,050	Cardington	Morrow	1,109
Belpre	Washington	1,317	Carey	Wyandot	2,488
Bergholz	Jefferson	1,215	Carrollton	Carroll	2,192
Bethel	Clermont	1,340	Cedarville	Greene	1,028
Bethesda	Belmont	1,182	Chagrin Falls	Cuyahoga	2,237
Bexley [3]	Franklin	1,342	Chardon	Geauga	1,566
Blanchester	Clinton	1,671	Chauncey	Athens	1,178
Bluffton	Allen	1,950	Cleves [2]	Hamilton	1,454

†*Combined population of Union City, Darke County, Ohio and Union City, Randolph County, Indiana*, 4,940
[1]*Falling within the adjacent territory of Cleveland*
[2]*Falling within the adjacent territory of Cincinnati*
[3]*Falling within the adjacent territory of Columbus*
[4]*Falling within the adjacent territory of Dayton*

Ohio (*continued*)

Town	*County*	*Pop.*	*Town*	*County*	*Pop.*
		1,000 *to* 2,500 (*continued*)			
Coal Grove	Lawrence	1,851	Leipsic	Putnam	1,788
Coldwater	Mercer	1,531	Lewisburg	Preble	1,103
Columbiana	Columbiana	2,114	Linden Heights [3]	Franklin	1,731
Columbus Grove	Putnam	1,768	Lodi	Medina	1,240
Continental	Putnam	1,093	Loudonville	Ashland	1,887
Corning	Perry	1,628	Louisville	Stark	2,008
Covington	Miami	1,885	Loveland [2]	Clermont, Hamilton, Warren	1,557
Delta	Fulton	1,543			
Deshler	Henry	1,514			
Dillonvale	Jefferson	1,643	Lowellville	Mahoning	2,214
Dover	Cuyahoga	1,754	McArthur	Vinton	1,307
Doylestown	Wayne	1,037	McComb	Hancock	1,012
Dresden	Muskingum	1,434	McConnelsville	Morgan	1,618
East Columbus	Franklin	1,328	Manchester	Adams	1,824
Flushing	Belmont	1,026	Maple Heights	Cuyahoga	1,732
Forest	Hardin	1,143	Marblehead	Ottawa	1,048
Fort Recovery	Mercer	1,092	Mechanicsburg	Champaign	1,470
Fredericktown	Knox	1,194	Milford [2]	Clermont, Hamilton	1,525
Garrettsville	Portage	1,119			
Georgetown	Brown	1,670	Millersburg	Holmes	2,098
Germantown [1]	Montgomery	1,827	Minerva	Carroll, Stark	2,261
Gibsonburg	Sandusky	1,737			
Glendale [2]	Hamilton	1,759	Minster	Auglaize	1,538
Grandview Heights	Franklin	1,185	Monroeville	Huron	1,185
Granville	Licking	1,440	Mount Gilead	Morrow	1,837
Grover	Jefferson	1,694	Mount Healthy [2]	Hamilton	2,255
Harrison	Hamilton	1,309	Mount Sterling	Madison	1,113
Hicksville	Defiance	2,378	Murray City	Hocking	1,493
Holgate	Henry	1,039	Navarre	Stark	1,385
Hudson	Summit	1,134	New Bremen	Auglaize	1,502
Huron	Erie	1,703	New Carlisle	Clark	1,019
Independence	Cuyahoga	1,074	New London	Huron	1,470
Jacksonville	Athens	1,046	New Richmond	Clermont	1,714
Jamestown	Greene	1,039	New Straitsville	Perry	2,208
Jefferson	Ashtabula	1,532			

[1] *Falling within the adjacent territory of Dayton*
[2] *Falling within the adjacent territory of Cincinnati*
[3] *Falling within the adjacent territory of Columbus*

Ohio (*continued*)

Town	*County*	*Pop.*	*Town*	*County*	*Pop.*
		1,000 *to* 2,500 (*continued*)			
Newton Falls	Trumbull	1,100	Shawnee	Perry	1,918
North Baltimore	Wool	2,439	Shreve	Wayne	1,094
North Canton	Stark	1,597	Somerset	Perry	1,339
North College Hill	Hamilton	1,104	South Charleston	Clark	1,267
North Olmsted[1]	Cuyahoga	1,419	South Euclid	Cuyahoga	1,605
Oak Harbor	Ottawa	1,858	South Zanesville	Muskingum	1,010
Oak Hill	Jackson	1,394	Spencerville	Allen	1,543
Oakwood	Montgomery	1,473	Stryker	Williams	1,014
Osborn[2]	Greene	1,059	Swanton	Fulton	1,248
Ottawa	Putnam	2,167	Sylvania[3]	Lucas	1,222
Oxford	Butler	2,146	Tippecanoe City	Miami	2,426
Paulding	Paulding	2,106	Utica	Licking	1,658
Peebles	Adams	1,008	Vermilion	Erie	1,436
Perrysburg[3]	Wood	2,429	Versailles	Darke	1,563
Plain City	Madison, Union	1,330	Waverly	Pike	1,625
Plymouth	Huron, Richland	1,374	Wellington	Lorain	2,245
Richwood	Union	1,601	West Carrollton[2]	Montgomery	1,430
Ripley	Brown	1,529	West Jefferson	Madison	1,170
Rittman	Wayne	1,803	West Liberty	Logan	1,347
Rockford	Mercer	1,075	West Milton	Miami	1,256
Rocky River[1]	Cuyahoga	1,861	Westerville[4]	Franklin	2,480
Roseville	Muskingum, Perry	1,349	Wickliffe	Lake	1,508
Sabina	Clinton	1,504	Woodsfield	Monroe	2,394
St. Clairsville	Belmont	1,561	Wyoming[5]	Hamilton	2,323
St. Paris	Champaign	1,226	Yellow Springs	Greene	1,264
Sciotoville	Scioto	2,182	Yorkville	Belmont, Jefferson	1,754
Shaker Heights	Cuyahoga	1,616			

500 *to* 1,000, 198 *Towns. Population*, 142,979

Adena	Jefferson	724	Amanda	Fairfield	531
Alger	Hardin	787	Amelia	Clermont	658

[1]*Falling within the adjacent territory of Cleveland*
[2]*Falling within the adjacent territory of Dayton*
[3]*Falling within the adjacent territory of Toledo*
[4]*Falling within the adjacent territory of Columbus*
[5]*Falling within the adjacent territory of Cincinnati*

Ohio (*continued*)

500 *to* 1,000 (*continued*)

Town	*County*	*Pop.*
Andover	Ashtabula	921
Ansonia	Darke	807
Arlington	Hancock	666
Arlington Heights	Hamilton	730
Ashley	Delaware	786
Attica	Seneca	658
Avon Lake	Lorain	904
Bainbridge	Ross	862
Baltimore	Fairfield	566
Barnhill	Tuscarawas	513
Basil	Fairfield	606
Bay	Cuyahoga	751
Beach City	Stark	658
Beallsville	Monroe	555
Belle Center	Logan	909
Belleville	Richland	998
Belmont	Belmont	680
Beloit	Mahoning	589
Berlin Heights	Erie	514
Beverly	Washington	566
Bloomdale	Wood	509
Bloomingburg	Fayette	552
Bloomville	Seneca	645
Bolivar	Tuscarawas	519
Botkins	Shelby	557
Bowerston	Harrison	500
Bradner	Wood	786
Brewster	Stark	928
Brook Park	Cuyahoga	861
Brooklyn Heights	Cuyahoga	605
Burton	Geauga	592
Butler	Richland	622
Camden	Preble	904
Canal Winchester[1]	Franklin	791
Canfield	Mahoning	806
Centerburg	Knox	775
Chesapeake	Lawrence	821
Clarington	Monroe	607
Coalton	Jackson	790
Convoy	Van Wert	932
Cortland	Trumbull	750
Creston	Wayne	894
Cumberland	Guernsey	636
Cuyahoga Heights	Cuyahoga	739
Cygnet	Wood	589
Dalton	Wayne	611
De Graff	Logan	932
Deer Park	Hamilton	824
Dunkirk	Hardin	894
East Canton	Stark	574
East Linden	Franklin	724
East View	Cuyahoga	606
Edgerton	Williams	987
Edon	Williams	610
Elida	Allen	509
Elmore	Ottawa	937
Fairview	Cuyahoga	642
Fayette	Fulton	936
Felicity	Clermont	606
Frankfort	Ross	776
Frazeysburg	Muskingum	667
Freeport	Harrison	626
Freeport (Prairie Depot P.O.)	Wood	578
Genoa	Ottawa	971
Gnadenhutten	Tuscarawas	530
Grafton	Lorain	900
Grand Rapids	Wood	517
Greenspring	Sandusky, Seneca	830
Greenwich	Huron	827
Grove City[1]	Franklin	905
Groveport[1]	Franklin	671
Grover Hill	Paulding	530

[1]*Falling within the adjacent territory of Columbus*

Ohio (*continued*)

Town	*County*	*Pop.*	*Town*	*County*	*Pop.*
		500 *to* 1,000 (*continued*)			
Hamden	Vinton	837	Middlepoint	Van Wert	670
Hamler	Henry	560	Milan	Erie	653
Hanging Rock	Lawrence	591	Milford Center	Union	671
Hebron	Licking	683	Mineral City	Tuscarawas	800
Holloway	Belmont	974	Mogadore	Portage, Summit	751
Hopedale	Harrison	561			
Jackson Center	Shelby	578	Morrow	Warren	803
Jeffersonville	Fayette	790	Mount Orab	Brown	545
Jewett	Harrison	852	Mount Pleasant	Jefferson	635
Johnstown	Licking	906	Mount Victory	Hardin	723
Junction City	Perry	890	Nevada	Wyandot	793
Kalida	Putnam	583	New Concord	Muskingum	889
Kelleys Island	Erie	708	New Holland	Fayette, Pickaway	810
Killbuck	Holmes	575			
Kingston	Ross	800	New Knoxville	Auglaize	537
Lagrange	Lorain	500	New Madison	Darke	608
Lakeview	Logan	549	New Matamoras	Washington	896
Larue	Marion	795	New Paris	Preble	907
Leesburg	Highland	849	New Vienna	Clinton	704
Lexington	Richland	634	New Washington	Crawford	919
Liberty Center	Henry	635	Newtown[1]	Hamilton	534
Lore City	Guernsey	784	North Bend[1]	Hamilton	597
Lowell	Washington	516	North Kingsville	Ashtabula	598
Lynchburg	Highland	898	North Lewisburg	Champaign	720
McDonald	Trumbull	621	North Randall	Cuyahoga	652
McGuffey	Hardin	688	Northfield	Summit	861
Macedonia	Summit	581	Ohio City	Van Wert	848
Madeira	Hamilton	600	Pandora	Putnam	669
Madison	Lake	893	Pataskala	Licking	771
Magnolia	Carroll, Stark	605	Payne	Paulding	984
Malta	Morgan	885	Pemberville	Wood	938
Malvern	Carroll	979	Peninsula	Summit	520
Mantua	Portage	764	Perrysville	Ashland	575
Mason	Warren	816	Piketon	Pike	664
Mendon	Mercer	571			
Mentor	Lake	851			
Middlefield	Geauga	706			

[1]*Falling within the adjacent territory of Cincinnati*

Ohio (*continued*)

Town	*County*	*Pop.*	*Town*	*County*	*Pop.*
		500 *to* 1,000 (*continued*)			
Pioneer	Williams	774	Sunbury	Delaware	827
Pleasant City	Guernsey	781	Sycamore	Wyandot	839
Pleasant Hill	Miami	682	Trenton	Butler	618
Poland	Mahoning	561	Trimble	Athens	806
Proctorville	Lawrence	629	Upper		
Prospect	Marion	949	Arlington	Franklin	620
Quaker City	Guernsey	732	Walbridge	Wood	584
Rendville	Perry	515	Washington-	Columbiana	823
Roscoe	Coshocton	629	ville	Mahoning	
Rutland	Meigs	500	Waterville	Lucas	779
St. Henry	Mercer	561	Waynesburg	Stark	978
Santoy	Perry	976	Waynesfield	Auglaize	584
Sardinia	Brown	561	Waynesville	Warren	668
Scio	Harrison	861	West		
Seaman	Adams	553	Alexandria	Preble	994
Senecaville	Guernsey	947	West Lafayette	Coshocton	921
Seville	Medina	691	West Mansfield	Logan	737
Sharonville	Hamilton	753	West Salem	Wayne	636
Sherwood	Defiance	543	West Union	Adams	992
Silverton	Hamilton	795	West Unity	Williams	906
Smithfield	Jefferson	620	Weston	Wood	844
South Amherst	Lorain	944	Whitehouse	Lucas	513
South Lebanon	Warren	675	Williamsburg	Clermont	969
South Webster	Scioto	604	Williamsport	Pickaway	554
Spencer	Medina	527	Willshire	Van Wert	546
Strasburg	Tuscarawas	917	Winchester	Adams	913
Stratton	Jefferson	593	Woodville	Sandusky	910
Sugar Creek	Tuscarawas	618	Worthington [1]	Franklin	705

Under 500, 320 *Towns. Population*, 93,614

[1] *Falling within the adjacent territory of Columbus*

OKLAHOMA

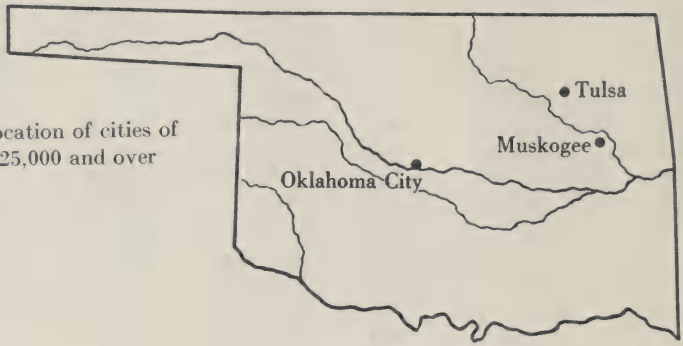

Location of cities of 25,000 and over

Population	2,028,283
Area in sq. mi.	69,414
Pop. per sq. mi.	29.2
Per cent of U. S. pop.	1.9

Farms (*U. S. Census 1920*)		191,987
Post Offices (*U. S. Postal Guide 1920*)		1,195
Miles of rural roads (*Office of Public Roads 1919*)		107,916
Miles of improved roads (*Office of Public Roads 1919*)		700
Miles of R.R. line (*Interstate Commerce Commission 1917*)		6,502
Miles per 100 sq. mi. of territory	9.37	
Miles per 10,000 inhabitants	28.18	
Autos and trucks registered (*Jan. 1, 1920*)		151,300
Telephones (*Census of Electric Industries 1917*)		176,835
Electric passenger cars (*Electric Railway Directory 1920*)		292
Electrically wired houses (*Electric World Survey 1920*)		60,900
Central power stations (*Electric World Survey 1920*)		174

OKLAHOMA

Population, 2,028,283—1.9 per cent of population of United States
Families,* 450,730—(Estimated)
Negroes, 149,407

Number of places, population and per cent of the state population

Class of Places	*Number of Places*	*Population*	*Per Cent*
Urban territory	63	539,480	26.6
Cities and towns of			
50,000 and over	2	163,370	8.1
25,000 to 50,000	1	30,277	1.5
15,000 to 25,000	3	49,354	2.4
10,000 to 15,000	6	74,263	3.7
5,000 to 10,000	15	104,193	5.1
2,500 to 5,000	36	118,023	5.8
Rural territory		1,488,803	73.4
Cities and towns of			
1,000 to 2,500	96	157,105	7.7
500 to 1,000	95	68,547	3.4
Under 500	218	66,320	3.3
Other rural territory		1,196,831	59.0

Town	*County*	*Pop.*	*Town*	*County*	*Pop.*
50,000 *to* 100,000, 2 *Cities. Population*, 163,370					
Oklahoma City	Oklahoma	91,295	Tulsa	Tulsa	72,075
25,000 *to* 50,000, 1 *City. Population*, 30,277					
Muskogee	Muskogee	30,277			
15,000 *to* 25,000, 3 *Cities. Population*, 49,354					
Enid	Garfield	16,576	Shawnee	Pottawatomie	15,348
Okmulgee	Okmulgee	17,430			

**See preface*

Oklahoma (*continued*)

Town	*County*	*Pop.*	*Town*	*County*	*Pop.*
10,000 *to* 15,000, 6 *Cities*. *Population*, 74,263					
Ardmore	Carter	14,181	Guthrie	Logan	11,757
Bartlesville	Washington	14,417	McAlester	Pittsburg	12,095
Chickasha	Grady	10,179	Sapulpa	Creek	11,634
5,000 *to* 10,000, 15 *Cities*. *Population*, 104,193					
Ada	Pontotoc	8,012	Lawton	Comanche	8,930
Blackwell	Kay	7,174	Miami	Ottawa	6,802
Cushing	Payne	6,326	Norman	Cleveland	5,004
Drumright	Creek	6,460	Pawhuska	Osage	6,414
Durant	Bryan	7,340	Picher	Ottawa	9,676
El Reno	Canadian	7,737	Ponca	Kay	7,051
Henryetta	Okmulgee	5,889	Vinita	Craig	5,010
Hugo	Choctaw	6,368			
2,500 *to* 5,000, 36 *Cities*. *Population*, 118,023					
Altus	Jackson	4,522	Idabel	McCurtain	3,067
Alva	Woods	3,913	Madill	Marshall	2,717
Anadarko	Caddo	3,116	Mangum	Greer	3,405
Bristow	Creek	3,460	Newkirk	Kay	2,533
Cardin	Ottawa	2,640	Nowata	Nowata	4,435
Claremore	Rogers	3,435	Pauls Valley	Garvin	3,694
Cleveland	Pawnee	2,717	Perry	Noble	3,154
Clinton	Custer	2,596	Poteau	Le Flore	2,679
Coalgate	Coal	3,009	Purcell	McClain	2,938
Collinsville	Tulsa	3,801	Sand Springs	Tulsa	4,076
Commerce	Ottawa	2,555	Stillwater	Payne	4,701
Duncan	Stephens	3,463	Sulphur	Murray	3,667
Elk City	Beckham	2,814	Wagoner	Wagoner	3,436
Frederick	Tillman	3,822	Walters	Cotton	3,032
Hartshorne	Pittsburg	3,480	Waurika	Jefferson	3,204
Hobart	Kiowa	2,936	Woodward	Woodward	3,849
Holdenville	Hughes	2,932	Wynona	Osage	2,749
Hominy	Osage	2,875	Yale	Payne	2,601
1,000 *to* 2,500, 96 *Towns*. *Population*, 157,105					
Afton	Ottawa	1,518	Atoka	Atoka	2,038
Allen	Pontotoc	1,377	Avant	Osage	1,071
Antlers	Pushmataha	1,842	Beggs	Okmulgee	2,327

Oklahoma (*continued*)

1,000 *to* 2,500 (*continued*)

Town	*County*	*Pop.*	*Town*	*County*	*Pop.*
Bigheart	Osage	2,099	Kiefer	Creek	1,563
Bixby	Tulsa	1,249	Kingfisher	Kingfisher	2,447
Boley	Okfuskee	1,154	Kiowa	Pittsburg	1,287
Boswell	Choctaw	1,212	Krebs	Pittsburg	2,078
Boynton	Muskogee	1,204	Kusa	Okmulgee	1,069
Britton	Oklahoma	1,070	Lehigh	Coal	1,898
Broken Arrow	Tulsa	2,086	Lindsay	Garvin	1,543
Broken Bow	McCurtain	1,983	McCurtain	Haskell	1,062
Caddo	Bryan	1,421	Marietta	Love	1,977
Carnegie	Caddo	1,150	Marlow	Stephens	2,276
Cement	Caddo	1,098	Medford	Grant	1,050
Chandler	Lincoln	2,226	Morris	Okmulgee	1,926
Checotah	McIntosh	2,390	Mounds	Creek	1,078
Chelsea	Rogers	1,692	Oilton	Creek	2,231
Cherokee	Alfalfa	2,017	O'Keene	Blaine	1,084
Comanche	Stephens	1,427	Okemah	Okfuskee	2,162
Cordell	Washita	1,855	Pawnee	Pawnee	2,418
Covington	Garfield	1,283	Prague	Lincoln	1,127
Coweta	Wagoner	1,318	Pryor Creek	Mayes	1,767
Davis	Murray	1,609	Quapaw	Ottawa	1,394
Devol	Cotton	1,936	Quinton	Pittsburg	1,557
Dewar	Okmulgee	1,558	Ringling	Jefferson	1,039
Dewey	Washington	2,302	Roff	Pontotoc	1,138
Edmond	Oklahoma	2,452	Ryan	Jefferson	1,379
Eufaula	McIntosh	2,286	Sallisaw	Sequoyah	2,255
Fairfax	Osage	1,342	Sayre	Beckham	1,703
Fairview	Major	1,751	Shamrock	Creek	1,409
Fort Gibson	Muskogee	1,353	Shattuck	Ellis	1,365
Garber City	Garfield	1,446	Skiatook	Osage Tulsa	1,653
Geary	Blaine Canadian	1,167	Snyder	Kiowa	1,197
Grandfield	Tillman	1,990	Spiro	Le Flore	1,162
Guymon	Texas	1,507	Stigler	Haskell	1,797
Haileyville	Pittsburg	2,067	Stillwell	Adair	1,155
Haskell	Muskogee	2,196	Stroud	Lincoln	1,361
Healdton	Carter	2,157	Tahlequah	Cherokee	2,271
Heavener	Le Flore	1,850	Tecumsah	Pottawatomie	1,429
Hennessey	Kingfisher	1,310	Thomas	Custer	1,223
Hollis	Harmon	1,683	Tishomingo	Johnston	1,871
Jenks	Tulsa	1,508	Tonkawa	Kay	1,448

Oklahoma (*continued*)

Town	*County*	*Pop.*	*Town*	*County*	*Pop.*
		1,000 *to* 2,500 (*continued*)			
Vian	Sequoyah	1,176	Wetumka	Hughes	1,422
Wapanucka	Johnston	1,038	Wewoka	Seminole	1,520
Watonga	Blaine	1,678	Wilburton	Latimer	2,226
Waynoka	Woods	1,500	Wilson	Carter	2,286
Weatherford	Custer	1,929	Wynnewood	Garvin	2,200
Weleetka	Okfuskee	1,588	Yukon	Canadian	1,016

500 *to* 1,000, 95 *Towns. Population*, 68,547

Achille	Bryan	500	Gotebo	Kiowa	737
Alderson	Pittsburg	855	Granite	Greer	912
Apache	Caddo	919	Grove	Delaware	869
Beaver City	Beaver	920	Hastings	Jefferson	629
Bennington	Bryan	951	Helena	Alfalfa	615
Billings	Noble	846	Hinton	Caddo	744
Blanchard	McClain	842	Hooker	Texas	946
Bokchito	Bryan	627	Howe	Le Flore	711
Bokoshe	Le Flore	869	Hydro	Caddo	686
Bromide	Coal Johnston	523	Jennings	Pawnee	910
			Kaw City	Kay	627
Byars	McClain	629	Kingston	Marshall	767
Calvin	Hughes	700	Konawa	Seminole	896
Canton	Blaine	582	Lamont	Grant	586
Carmen	Alfalfa	792	Lexington	Cleveland	950
Chattanooga	Comanche	507	Locust Grove	Mayes	587
Choteau	Mayes	541	Lone Wolf	Kiowa	657
Crescent	Logan	878	Luther	Oklahoma	601
Crowder	Pittsburg	581	McLoud	Pottawatomie	651
Custer City	Custer	671	Mannsville	Johnston	639
Delaware	Nowata	804	Maud	Pottawatomie	637
Dustin	Hughes	713	Maysville	Garvin	627
East Duke	Jackson	502	Meeker	Lincoln	513
Eldorado	Jackson	967	Mill Creek	Johnston	620
Erick	Beckham	971	Minco	Grady	606
Fairland	Ottawa	818	Mooreland	Woodward	592
Forgan	Beaver	582	Mountain View	Kiowa	917
Fort Cobb	Caddo	546	Muldrow	Sequoyah	693
Fort Towson	Choctaw	965	Olustee	Jackson	665
Francis	Pontotoc	911	Osage City	Osage	757
Gage	Ellis	804	Paden	Okfuskee	600

Oklahoma (*continued*)

Town	*County*	*Pop.*	*Town*	*County*	*Pop.*
		500 *to* 1,000 (*continued*)			
Panama	Le Flore	568	Sterrett	Bryan	703
Perkins	Payne	608	Stonewall	Pontotoc	622
Pershing	Osage	891	Stratford	Garvin	964
Phillips	Coal	972	Taft	Muskogee	553
Pittsburg	Pittsburg	892	Talihina	Le Flore	690
Pond Creek	Grant	965	Tamaha	Haskell	501
Porter	Wagoner	597	Temple	Cotton	906
Porum	Muskogee	533	Terral	Jefferson	506
Ralston	Pawnee	703	Texhoma	Texas	687
Ramona	Washington	793	Tipton	Tillman	727
Ravia	Johnston	513	Tuttle	Grady	590
Red Fork	Tulsa	844	Valliant	McCurtain	809
Red Oak	Latimer	593	Wanette	Pottawatomie	783
Rush Springs	Grady	768	Welch	Craig	696
Seminole	Seminole	854	Wellston	Lincoln	650
Sentinel	Washita	723	Westville	Adair	956
Soper	Choctaw	538	Wister	Le Flore	586

Under 500, 218 *Towns. Population*, 66,320

OREGON

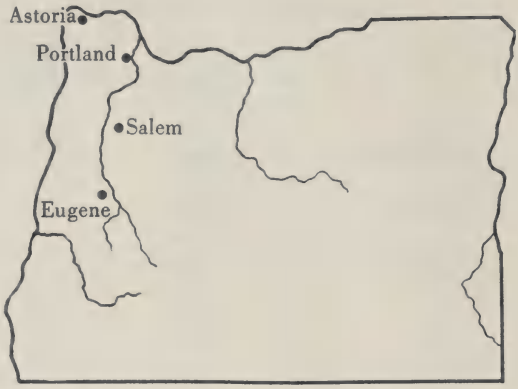

Location of cities of 10,000 and over

Population	783,389
Area in sq. mi.	95,607
Pop. per sq. mi.	8.2
Per cent of U. S. pop.	0.7

Farms (*U. S. Census 1920*)		50,206
Post Offices (*U. S. Postal Guide 1920*)		856
Miles of rural roads (*Office of Public Roads 1919*)		36,819
Miles of improved roads (*Office of Public Roads 1919*)		5,000
Miles of R.R. line (*Interstate Commerce Commission 1917*)		3,232
Miles per 100 sq. mi. of territory	3.38	
Miles per 10,000 inhabitants	37.27	
Autos and trucks registered (*Jan. 1, 1920*)		83,332
Telephones (*Census of Electric Industries 1917*)		125,660
Electric passenger cars (*Electric Railway Directory 1920*)		731
Electrically wired houses (*Electric World Survey 1920*)		80,000
Central power stations (*Electric World Survey 1920*)		70

OREGON

Population, 783,389—0.7 per cent of the population of United States
Families,* 174,086—(Estimated)
Negroes, 2,144

Number of places, population and per cent of the state population

Class of Places	*Number of Places*	*Population*	*Per Cent*
Urban territory	23	391,019	49.9
Cities and towns of			
100,000 and over	1	258,288	33.0
15,000 to 100,000	0	0	0
10,000 to 15,000	3	42,299	5.4
5,000 to 10,000	8	50,445	6.4
2,500 to 5,000	11	39,987	5.1
Rural territory		392,370	50.1
Cities and towns of			
1,000 to 2,500	30	47,127	6.0
500 to 1,000	43	28,348	3.6
Under 500	102	23,463	3.0
Other rural territory		293,432	37.5

Town	*County*	*Pop.*	*Town*	*County*	*Pop.*
100,000 *and over*, 1 *City*. *Population*, 258,288					
Portland	Multnomah	258,288			
10,000 *to* 25,000, 3 *Cities*. *Population*, 42,299					
Astoria	Clatsop	14,027	Salem	Marion	17,679
Eugene	Lane	10,593			
5,000 *to* 10,000, 8 *Cities*. *Population*, 50,445					
Baker	Baker	7,729	Medford	Jackson	5,756
Bend	Deschutes	5,415	Oregon City[1]	Clackamas	5,686
Corvallis	Benton	5,752	Pendleton	Umatilla	7,387
La Grande	Union	6,913	The Dalles	Wasco	5,807

*See preface
[1]*Falling within the adjacent territory of Portland, Ore.*

Oregon (*continued*)

Town	*County*	*Pop.*	*Town*	*County*	*Pop.*
2,500 *to* 5,000, 11 *Cities. Population*, 39,987					
Albany	Linn	4,840	McMinnville	Yamhill	2,767
Ashland	Jackson	4,283	Marshfield	Coos	4,034
Dallas	Polk	2,701	Newberg	Yamhill	2,566
Grants Pass	Josephine	3,151	North Bend	Coos	3,268
Hood River	Hood River	3,195	Roseburg	Douglas	4,381
Klamath Falls	Klamath	4,801			
1,000 *to* 2,500, 30 *Towns. Population*, 47,127					
Bandon	Coos	1,440	Lebanon	Linn	1,805
Burns	Harney	1,022	Milton	Umatilla	1,747
Clatskanie	Columbia	1,171	Milwaukie[1]	Clackamas	1,172
Condon	Gilliam	1,127	Ontario	Malheur	2,039
Coquille	Coos	1,642	Oswego	Clackamas	1,818
Cottage Grove	Lane	1,919	Prineville	Crook	1,144
Elgin	Union	1,043	Rainier	Columbia	1,287
Enterprise	Wallowa	1,895	St. Helens	Columbia	2,220
Forest Grove	Washington	1,915	Seaside	Clatsop	1,802
Gladstone	Clackamas	1,069	Silverton	Marion	2,251
Gresham[1]	Multnomah	1,103	Springfield	Lane	1,855
Heppner	Morrow	1,324	Tillamook	Tillamook	1,964
Hillsboro	Washington	2,468	Union	Union	1,319
Independence	Polk	1,143	West Linn	Clackamas	1,628
Lakeview	Lake	1,139	Woodburn	Marion	1,656
500 *to* 1,000, 43 *Towns. Population*, 28,348					
Amity	Yamhill	522	Falls City	Polk	994
Arlington	Gilliam	529	Fossil	Wheeler	519
Athena	Umatilla	621	Freewater	Umatilla	664
Bay City	Tillamook	511	Glendale	Douglas	548
Beaverton	Washington	580	Haines	Baker	503
Brownsville	Linn	763	Hammond	Clatsop	547
Canby	Clackamas	852	Harrisburg	Linn	573
Carlton	Yamhill	552	Hermiston	Umatilla	655
Central Point	Jackson	582	Huntington	Baker	666
Drain	Douglas	607	Joseph	Wallowa	770
Dufur	Wasco	533	Junction City	Lane	687
Echo	Umatilla	501	Monmouth	Polk	582

[1]*Falling within the adjacent territory of Portland, Ore.*

Oregon (*continued*)

Town	*County*	*Pop.*	*Town*	*County*	*Pop.*
		500 *to* 1,000 (*continued*)			
Mount Angel	Marion	936	Sheridan	Yamhill	979
Myrtle Point	Coos	934	Stayton	Marion	649
Newport	Lincoln	580	Sutherlin	Douglas	515
North Powder	Union	613	Toledo	Lincoln	678
Nyssa	Malheur	563	Vale	Malheur	935
Oakland	Douglas	516	Wallowa	Wallowa	894
Philomath	Benton	591	Warrenton	Clatsop	730
Prairie City	Grant	643	Wasco	Sherman	701
Redmond	Deschutes	585	Weston	Umatilla	595
Reedsport	Douglas	850			

Under 500, 102 *Towns. Population*, 23,463

PENNSYLVANIA

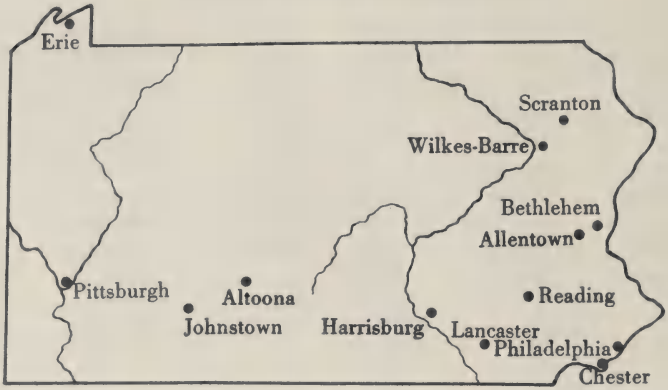

Location of cities of 50,000 and over

Population	8,720,017
Area in sq. mi.	44,832
Pop. per sq. mi.	194.5
Per cent of U. S. pop.	8.3

Farms (*U. S. Census 1920*)		202,252
Post Offices (*U. S. Postal Guide 1920*)		3,618
Miles of rural roads (*Office of Public Roads 1919*)		91,556
Miles of improved roads (*Office of Public Roads 1919*)		10,600
Miles of R.R. line (*Interstate Commerce Commission 1917*)		11,681
Miles per 100 sq. mi. of territory	26.05	
Miles per 10,000 inhabitants	13.44	
Autos and trucks registered (*Jan. 1, 1920*)		490,337
Telephones (*Census of Electric Industries 1917*)		854,706
Electric passenger cars (*Electric Railway Directory 1920*)		7,419
Electrically wired houses (*Electric World Survey 1920*)		365,500
Central power stations (*Electric World Survey 1920*)		272

PENNSYLVANIA

Population, 8,720,017—8.3 per cent of population of United States
Families,* 1,937,782—(Estimated)
Negroes, 284,494

Number of places, population and per cent of the state population

Class of Places	*Number of Places*	*Population*	*Per Cent*
Urban territory	314	5,607,815	64.3
Cities and towns of			
1,000,000 and over	1	1,823,779	20.9
500,000 to 1,000,000	1	588,343	6.8
100,000 to 500,000	2	245,567	2.8
50,000 to 100,000	9	605,820	7.0
25,000 to 50,000	7	273,838	3.1
15,000 to 25,000	27	524,922	6.0
10,000 to 15,000	30	364,818	4.2
5,000 to 10,000	93	670,916	7.7
2,500 to 5,000	144	509,812	5.8
Rural territory		3,112,202	35.7
Cities and towns of			
1,000 to 2,500	229	380,693	4.4
500 to 1,000	175	125,967	1.5
Under 500	255	73,264	0.8
Other rural territory		2,532,278	29.0

Town	*County*	*Pop.*	*Town*	*County*	*Pop.*

1,000,000 *and over*, 1 *City*. *Population*, 1,823,779

Philadelphia	Philadelphia	1,823,779

500,000 *to* 1,000,000, 1 *City*. *Population*, 588,343

Pittsburgh	Allegheny	588,343

100,000 *to* 500,000, 2 *Cities*. *Population*, 245,567

Reading	Berks	107,784	Scranton	Lackawanna	137,783

**See preface*

Pennsylvania (*continued*)

50,000 *to* 100,000, 9 *Cities*. *Population*, 605,820

Town	*County*	*Pop.*	*Town*	*County*	*Pop.*
Allentown	Lehigh	73,502	Erie	Erie	93,372
Altoona	Blair	60,331	Harrisburg	Dauphin	75,917
Bethlehem	Lehigh	50,358	Johnstown	Cambria	67,327
	Northampton		Lancaster	Lancaster	53,150
Chester[1]	Delaware	58,030	Wilkes-Barre	Luzerne	73,833

25,000 *to* 50,000, 7 *Cities*. *Population*, 273,838

Easton	Northampton	33,813	Norristown[1]	Montgomery	32,319
Hazleton	Luzerne	32,277	Williamsport	Lycoming	36,198
McKeesport[2]	Allegheny	46,781	York	York	47,512
New Castle	Lawrence	44,938			

15,000 *to* 25,000, 27 *Cities*. *Population*, 524,922

Braddock[2]	Allegheny	20,879	Nanticoke	Luzerne	22,614
Bradford	McKean	15,525	Oil City	Venango	21,274
Butler	Butler	23,778	Pittston[3]	Luzerne	18,497
Carbondale[3]	Lackawanna	18,640	Plymouth	Luzerne	16,500
Dunmore[3]	Lackawanna	20,250	Pottstown	Montgomery	17,431
Duquesne[2]	Allegheny	19,011	Pottsville	Schuylkill	21,876
Farrell	Mercer	15,586	Shamokin	Northumberland	21,204
Greensburg	Westmoreland	15,033			
Homestead[2]	Allegheny	20,452	Sharon	Mercer	21,747
Lebanon	Lebanon	24,643	Shenandoah	Schuylkill	24,726
McKees Rocks[2]	Allegheny	16,713	Sunbury	Northumberland	15,721
Mahanoy City	Schuylkill	15,599			
Monessen	Westmoreland	18,179	Uniontown	Fayette	15,692
Mount Carmel	Northumberland	17,469	Washington	Washington	21,480
			Wilkinsburg[2]	Allegheny	24,403

10,000 *to* 15,000, 30 *Cities*. *Population*, 364,818

Ambridge	Beaver	12,730	Carlisle	Cumberland	10,916
Beaver Falls	Beaver	12,802	Carnegie[2]	Allegheny	11,516
Berwick	Columbia	12,181	Carrick[2]	Allegheny	10,504
Bristol[1]	Bucks	10,273	Chambersburg	Franklin	13,171
Canonsburg	Washington	10,632	Charleroi	Washington	11,516

[1]*Falling within the adjacent territory of Philadelphia*
[2]*Falling within the adjacent territory of Pittsburgh*
[3]*Falling within the adjacent territory of Scranton*

Pennsylvania (*continued*)

10,000 *to* 15,000 (*continued*)

Town	*County*	*Pop.*	*Town*	*County*	*Pop.*
Coatesville	Chester	14,515	Old Forge[1]	Lackawanna	12,237
Columbia	Lancaster	10,836	Olyphant[1]	Lackawanna	10,236
Connellsville	Fayette	13,804	Phoenixville	Chester	10,484
Dickson City[1]	Lackawanna	11,049	Punxsutawney	Jefferson	10,311
Donora	Washington	14,131	Steelton	Dauphin	13,428
Du Bois	Clearfield	13,681	Swissvale[2]	Allegheny	10,908
Jeannette[2]	Westmoreland	10,627	Tamaqua	Schuylkill	12,363
Meadville	Crawford	14,568	Warren	Warren	14,272
New Kensington[2]	Westmoreland	11,987	West Chester	Chester	11,717
NorthBraddock[2]	Allegheny	14,928	Woodlawn	Beaver	12,495

5,000 *to* 10,000, 93 *Cities. Population*, 670,916

Archbald[1]	Lackawanna	8,603	East Pittsburgh[2]	Allegheny	6,527
Arnold[2]	Westmoreland	6,120	Edwardsville	Luzerne	9,027
Ashland	Schuylkill	6,666	Ellwood City	Beaver, Lawrence	8,958
Ashley	Luzerne	6,520	Etna[2]	Allegheny	6,341
Avalon[2]	Allegheny	5,277	Ford City	Armstrong	5,605
Bangor	Northampton	5,402	Forest City	Susquehanna	6,004
Bellevue[2]	Allegheny	8,198	Frackville	Schuylkill	5,590
Blakely[1]	Lackawanna	6,564	Franklin	Venango	9,970
Bloomsburg	Columbia	7,819	Freeland	Luzerne	6,666
Clairton[2]	Allegheny	6,264	Glassport[2]	Allegheny	6,959
Clearfield	Clearfield	8,529	Greenville	Mercer	8,101
Coaldale	Schuylkill	6,336	Hanover	York	8,664
Conshohocken[3]	Montgomery	8,481	Huntingdon	Huntingdon	7,051
Coraopolis[2]	Allegheny	6,162	Indiana	Indiana	7,043
Corry	Erie	7,228	Jersey Shore	Lycoming	6,103
Crafton[2]	Allegheny	5,954	Johnsonburg	Elk	5,400
Danville	Montour	6,952	Juniata	Blair	7,660
Darby[3]	Delaware	7,922	Kane	McKean	7,283
Dormont[2]	Allegheny	6,455	Kingston	Luzerne	8,952
Dorranceton	Luzerne	6,334	Kittanning	Armstrong	7,153
Duryea[1]	Luzerne	7,776	Knoxville[2]	Allegheny	7,201
East Conemaugh	Cambria	5,256			

[1]*Falling within the adjacent territory of Scranton*
[2]*Falling within the adjacent territory of Pittsburgh*
[3]*Falling within the adjacent territory of Philadelphia*

Pennsylvania (*continued*)

Town	*County*	*Pop.*	*Town*	*County*	*Pop.*
		5,000 *to* 10,000 (*continued*)			
Lansford	Carbon	9,625	Rochester	Beaver	6,957
Larksville	Luzerne	9,438	St. Clair (Pittsburgh P. O.)		
Latrobe	Westmoreland	9,484		Allegheny	6,585
Lehighton	Carbon	6,102	St. Clair[2]	Schuylkill	6,495
Lewistown	Mifflin	9,849	St. Marys	Elk	6,967
Lock Haven	Clinton	8,557	Sayre	Bradford	8,078
Luzerne	Luzerne	5,998	Schuylkill		
Marcus Hook[1]	Delaware	5,324	Haven	Schuylkill	5,437
Middletown	Dauphin	5,920	Scottdale	Westmoreland	5,768
Midland	Beaver	5,452	Sharpsburg[2]	Allegheny	8,921
Millvale[2]	Allegheny	8,031	Stroudsburg	Monroe	5,278
Milton	Northumber-		Summit Hill	Carbon	5,499
	land	8,638	Swoyersville	Luzerne	6,876
Minersville	Schuylkill	7,845	Tarentum[2]	Allegheny	8,925
Monongahela	Washington	8,688	Taylor[3]	Lackawanna	9,876
Mount Oliver[2]	Allegheny	5,575	Throop[3]	Lackawanna	6,672
Mount			Titusville	Crawford	8,432
Pleasant	Westmoreland	5,862	Turtle Creek[2]	Allegheny	8,138
Munhall[2]	Allegheny	6,418	Tyrone	Blair	9,084
Nanty-Glo	Cambria	5,028	Vandergrift	Westmoreland	9,531
New Brighton	Beaver	9,361	Waynesboro	Franklin	9,720
Northampton	Northampton	9,349	West		
Palmerton	Carbon	7,168	Hazleton	Luzerne	5,854
Parsons	Luzerne	5,638	West Pittston[3]	Luzerne	6,986
Pitcairn[2]	Allegheny	5,728	Wilmerding[2]	Allegheny	6,441
Rankin[2]	Allegheny	7,301	Windber	Somerset	9,462
Renovo	Clinton	5,877	Winton[3]	Lackawanna	7,583
Ridgway	Elk	6,037			

2,500 *to* 5,000, 144 *Cities. Population*, 509,812

Aliquippa	Beaver	2,931	Beaver	Beaver	4,135
Ambler[1]	Montgomery	3,094	Bellefonte	Centre	3,996
Apollo	Armstrong	3,227	Bellwood	Blair	2,629
Aspinwall[2]	Allegheny	3,170	Bentleyville	Washington	3,679
Athens	Bradford	4,384	Birdsboro	Berks	3,299
Avoca[3]	Luzerne	4,950	Blairsville	Indiana	4,391
Barnesboro	Cambria	4,183	Boyertown	Berks	3,189

[1]*Falling within the adjacent territory of Philadelphia*
[2]*Falling within the adjacent territory of Pittsburgh*
[3]*Falling within the adjacent territory of Scranton*

Pennsylvania (*continued*)

Town	*County*	*Pop.*	*Town*	*County*	*Pop.*
		2,500 *to* 5,000 (*continued*)			
Brackenridge[1]	Allegheny	4,987	Franklin	Cambria	2,632
Bridgeport[2]	Montgomery	4,680	Freedom	Beaver	3,452
Bridgeville[1]	Allegheny	3,092	Freeport	Armstrong	2,696
Brookville	Jefferson	3,272	Galeton	Potter	2,969
Brownsville	Fayette	2,502	Gallitzin	Cambria	3,580
Burnham	Mifflin	2,765	Gettysburg	Adams	4,439
Catasauqua	Lehigh	4,714	Gilberton	Schuylkill	4,766
Centerville	Washington	4,793	Girardville	Schuylkill	4,482
Clarion	Clarion	2,793	Grove City	Mercer	4,944
Clifton			Hamburg	Berks	2,764
Heights[2]	Delaware	3,469	Hellertown	Northampton	3,008
Clymer	Indiana	2,867	Hollidaysburg	Blair	4,071
College Hill	Beaver	2,643	Honesdale	Wayne	2,756
Collingdale[2]	Delaware	3,834	Hummelstown	Dauphin	2,654
Coplay	Lehigh	2,845	Ingram[1]	Allegheny	2,900
Coudersport	Potter	2,836	Irwin	Westmoreland	3,235
Curwensville	Clearfield	2,973	Jenkintown[2]	Montgomery	3,366
Dale	Cambria	3,115	Jermyn[3]	Lackawanna	3,326
Derry	Westmoreland	2,889	Kulpmont	Northumber-	
Downingtown	Chester	4,024		land	4,695
Doylestown	Bucks	3,837	Kutztown	Berks	2,684
Dupont	Luzerne	4,576	Lansdale[2]	Montgomery	4,728
East Mauch			Lansdowne[2]	Delaware	4,797
Chunk	Carbon	3,868	Leechburg	Armstrong	3,991
East			Lewisburg	Union	3,204
Stroudsburg	Monroe	4,855	Lititz	Lancaster	3,680
Eddystone[2]	Delaware	2,670	Lykens	Dauphin	2,880
Edgewood[1]	Allegheny	3,181	McAdoo	Schuylkill	4,674
Elizabeth[1]	Allegheny	2,703	McDonald	Washington	2,751
Elizabethtown	Lancaster	3,319	Manheim	Lancaster	2,712
Ellsworth	Washington	2,828	Mauch Chunk	Carbon	3,666
Emaus	Lehigh	4,370	Mayfield	Lackawanna	3,832
Emporium	Cameron	3,036	Mechanicsburg	Cumberland	4,688
Ephrata	Lancaster	3,735	Media[2]	Delaware	4,109
Exeter[3]	Luzerne	4,176	Meyersdale	Somerset	3,716
Export	Westmoreland	2,596	Millersburg	Dauphin	2,936
Forty Fort	Luzerne	3,389	Miners Mills	Luzerne	4,365

[1]*Falling within the adjacent territory of Pittsburgh*
[2]*Falling within the adjacent territory of Philadelphia*
[3]*Falling within the adjacent territory of Scranton*

Pennsylvania (*continued*)

Town	*County*	*Pop.*	*Town*	*County*	*Pop.*
		2,500 *to* 5,000 (*continued*)			
Monaca	Beaver	3,838	Slatington	Lehigh	4,014
Moosic[1]	Lackawanna	4,364	Somerset	Somerset	3,121
Morrisville[2]	Bucks	3,639	Souderton	Montgomery	3,125
Mount Union	Huntingdon	4,744	South Allentown	Lehigh	2,549
Narberth[2]	Montgomery	3,704	South Brownsville	Fayette	4,675
Nazareth	Northampton	4,288	South Fork	Cambria	4,239
New Philadelphia	Schuylkill	2,537	South Williamsport	Lycoming	4,341
North Bellevernon	Westmoreland	2,605	Southwest Greensburg	Westmoreland	2,538
North East	Erie	3,481	Spangler	Cambria	3,035
Northampton Heights	Northampton	3,791	Spring City	Chester	2,944
Northumberland	Northumberland	4,061	Springdale[3]	Allegheny	2,929
Oakmont[3]	Allegheny	4,512	Sugar Notch	Luzerne	2,612
Osceola	Clearfield	2,512	Susquehanna Depot	Susquehanna	3,764
Palmyra	Lebanon	3,646	Sykesville	Jefferson	2,507
Parkesburg	Chester	2,543	Towanda	Bradford	4,269
Parnassus[3]	Westmoreland	3,816	Trafford[3]	Allegheny, Westmoreland	2,859
Patton	Cambria	3,628	Union City	Erie	3,850
Pen Argyl	Northampton	4,096	Verona[3]	Allegheny	3,938
Perkasie	Bucks	3,150	Waynesburg	Greene	3,332
Philipsburg	Centre	3,900	Wellsboro	Tioga	3,452
Polk	Venango	2,662	West Homestead[3]	Allegheny	3,435
Port Carbon	Schuylkill	2,882	West Newton	Westmoreland	2,645
Port Vue[3]	Allegheny	2,538	West Reading	Berks	2,921
Portage	Cambria	4,804	West York	York	3,320
Prospect Park[2]	Delaware	2,536	Westview[3]	Allegheny	2,797
Quakertown	Bucks	4,391	Williamstown	Dauphin	2,878
Red Lion	York	3,198	Wilson[3]	Allegheny	3,243
Reynoldsville	Jefferson	4,116	Wyoming	Luzerne	3,582
Royersford	Montgomery	3,278			
Sewickley	Allegheny	4,955			
Sharpsville[3]	Mercer	4,674			
Shippensburg	Cumberland, Franklin	4,372			

[1]*Falling within the adjacent territory of Scranton*
[2]*Falling within the adjacent territory of Philadelphia*
[3]*Falling within the adjacent territory of Pittsburgh*

Pennsylvania (*continued*)

Town	*County*	*Pop.*	*Town*	*County*	*Pop.*
1,000 *to* 2,500, 229 *Towns. Population*, 380,693					
Albion	Erie	1,549	Conway	Beaver	1,858
Aldan[1]	Delaware	1,136	Cresson	Cambria	2,170
Austin	Potter	1,556	Cressona	Schuylkill	1,739
Avis	Clinton	1,092	Dallastown	York	2,124
Avonmore	Westmoreland	1,242	Dayton	Armstrong	1,049
Bath	Northampton	1,401	Denver	Lancaster	1,125
Beaver Meadow	Carbon	1,709	Dravosburg[2]	Allegheny	2,204
Bedford	Bedford	2,330	Dunbar	Fayette	1,607
Bellevernon	Fayette	2,342	Dunconnon	Perry	1,679
Ben Avon[2]	Allegheny	2,198	Duncansville	Blair	1,230
Berlin	Somerset	1,563	East Brady	Clarion	1,531
Bessemer	Lawrence	1,417	East Greenville	Montgomery	1,620
Big Run	Jefferson	1,023	East Lansdowne	Delaware	1,561
Blossburg	Tioga	2,033	East McKeesport[2]	Allegheny	2,430
Boswell	Somerset	2,168	East Vandergrift	Westmoreland	1,969
Brentwood	Allegheny	1,695	East Washington	Washington	1,561
Bridgewater	Beaver	1,340	Ebensburg	Cambria	2,179
Brockwayville	Jefferson	2,369	Edgeworth[2]	Allegheny	1,373
Brownstown	Cambria	1,489	Eldred	McKean	1,037
Burgettstown	Washington	1,990	Elizabethville	Dauphin	1,236
California	Washington	2,480	Elkland	Tioga	1,703
Cambridge Springs	Crawford	1,663	Emlenton	Venango	1,025
Camp Hill	Cumberland	1,636	Emsworth[2]	Allegheny	2,165
Canton	Bradford	2,154	Evansburg	Butler	1,548
Carrolltown	Cambria	1,369	Everett	Bedford	1,687
Castle Shannon	Allegheny	2,353	Everson	Fayette	1,988
Catawissa	Columbia	2,025	Fairchance	Fayette	2,124
Central City	Somerset	1,051	Falls Creek	Jefferson	1,364
Centralia	Columbia	2,336	Fayette City	Fayette	2,048
Chalfant	Allegheny	1,044	Ferndale	Cambria	1,450
Clarks Summit	Lackawanna	1,404	Fleetwood	Berks	1,652
Claysville	Washington	1,009	Flemington	Clinton	1,131
Coalport	Clearfield	1,079	Fountain Hill	Lehigh	2,339
Cokeburg	Washington	1,691	Freemansburg	Northampton	1,203
Colwyn[1]	Delaware	1,859			
Confluence	Somerset	1,031			

[1]*Falling within the adjacent territory of Philadelphia*
[2]*Falling within the adjacent territory of Pittsburgh*

Pennsylvania (*continued*)

Town	*County*	*Pop.*	*Town*	*County*	*Pop.*
		1,000 *to* 2,500 (*continued*)			
Girard	Erie	1,242	Mansfield	Tioga	1,609
Glen Campbell	Indiana	1,059	Marianna	Washington	1,124
Glen Rock	York	1,232	Marietta	Lancaster	1,735
Glenfield	Allegheny	2,156	Marion Heights	Northumberland	1,874
Glenolden[1]	Delaware	1,944	Mars	Butler	1,226
Gordon	Schuylkill	1,078	Marysville	Perry	1,877
Greencastle	Franklin	2,271	Masontown	Fayette	1,525
Greentree[2]	Allegheny	1,043	Matamoras	Pike	1,535
Hallstead	Susquehanna	1,261	Mercer	Mercer	1,932
Hastings	Cambria	2,292	Mercersburg	Franklin	1,663
Hatboro[1]	Montgomery	1,102	Mifflinburg	Union	1,744
Hawley	Wayne	1,939	Mifflintown	Juniata	1,083
Hays[2]	Allegheny	2,231	Mill Hall	Clinton	1,238
Heidelberg[2]	Allegheny	2,094	Mohnton	Berks	1,640
Highspire	Dauphin	2,031	Montgomery	Lycoming	1,798
Homer City	Indiana	1,802	Montoursville	Lycoming	1,949
Hooversville	Somerset	1,345	Montrose	Susquehanna	1,661
Houston	Washington	1,398	Morton[1]	Delaware	1,212
Houtzdale	Clearfield	1,504	Mount Holly Springs	Cumberland	1,109
Hughestown	Luzerne	2,244	Mount Jewett	McKean	1,494
Hughesville	Lycoming	1,577	Mount Joy	Lancaster	2,192
Hyndman	Bedford	1,179	Mount Penn	Berks	1,370
Irvona	Clearfield	1,157	Muncy	Lycoming	2,054
Kennett Square	Chester	2,398	Myerstown	Lebanon	2,385
Langhorne[1]	Bucks	1,067	Nescopeck	Luzerne	1,638
Lebanon Independent	Lebanon	2,136	NewBethlehem	Clarion	1,662
Leetsdale[2]	Allegheny	2,311	New Cumberland	Cumberland	1,577
Lemoyne	Cumberland	1,939	New Eagle	Washington	1,572
Ligonier	Westmoreland	1,807	New Holland	Lancaster	1,453
Lilly	Cambria	2,346	New Hope	Bucks	1,093
Linesville	Crawford	1,015	Newport	Perry	1,972
Littlestown	Adams	1,552	Newtown[1]	Bucks	1,703
McSherrystown	Adams	1,800	Newville	Cumberland	1,482
Malvern	Chester	1,286	North Catasauqua	Northampton	2,321
Manor	Westmoreland	1,077			

[1]*Falling within the adjacent territory of Philadelphia*
[2]*Falling within the adjacent territory of Pittsburgh*

Pennsylvania (*continued*)

Town	*County*	*Pop.*
1,000 *to* 2,500 (*continued*)		
North Charleroi	Washington	1,931
North Clairton	Allegheny	1,270
North Wales[1]	Montgomery	2,041
North York	York	2,239
Norwood[1]	Delaware	2,353
Oakdale[2]	Allegheny	1,611
Oakland	Susquehanna	1,120
Orwigsburg	Schuylkill	1,958
Overbrook	Allegheny	2,185
Oxford	Chester	2,093
Paint	Somerset	1,283
Palo Alto	Schuylkill	1,667
Parker City	Armstrong	1,188
Penbrook	Dauphin	2,072
Penn	Westmoreland	1,019
Pennsburg	Montgomery	1,404
Pine Grove	Schuylkill	1,778
Point Marion	Fayette	1,607
Port Allegany	McKean	2,356
Pringle	Luzerne	1,960
Ramey	Clearfield	1,093
Ridley Park[1]	Delaware	2,313
Rimersburg	Clarion	1,060
Roaring Spring	Blair	2,379
Robesonia	Berks	1,203
Rockledge[1]	Montgomery	1,029
Rockwood	Somerset	1,362
Roscoe	Washington	1,480
Roseto	Northampton	1,634
Royalton	Dauphin	1,156
Saltsburg	Indiana	1,022
Saxton	Bedford	1,165
Scalp Level	Cambria	1,690
Selinsgrove	Snyder	1,937
Sellersville	Bucks	1,739
Sharon Hill[1]	Delaware	1,780
Shickshinny	Luzerne	2,289
Shillington	Berks	2,175
Shingle House	Potter	1,169
Sinking Spring	Berks	1,270
Smethport	McKean	1,568
South Connelsville	Fayette	2,196
South Greensburg	Westmoreland	2,188
South Renovo	Clinton	1,291
South Waverly	Bradford	1,251
Spring Grove	York	1,115
State College	Centre	2,405
Stoneboro	Mercer	1,405
Summerville	Jefferson	1,199
Swarthmore[1]	Delaware	2,350
Tidioute	Warren	1,063
Topton	Berks	1,147
Tower City	Schuylkill	2,324
Trainer	Delaware	1,367
Tremont	Schuylkill	2,015
Troy	Bradford	1,419
Tunkhannock	Wyoming	1,736
Upland[1]	Delaware	2,486
Vanderbilt	Fayette	1,183
Vandling	Lackawanna	1,258
Versailles[2]	Allegheny	1,936
Vintondale	Cambria	2,053
Wall[2]	Allegheny	2,426
Walnutport	Northampton	1,051
Warrior Run	Luzerne	1,387
Watsontown	Northumberland	2,153
Weatherly	Carbon	2,356
Wesleyville	Erie	1,457
West Brownsville	Washington	1,900
West Conshohocken[1]	Montgomery	2,331

[1]*Falling within the adjacent territory of Philadelphia*
[2]*Falling within the adjacent territory of Pittsburgh*

Pennsylvania (*continued*)

1,000 *to* 2,500 (*continued*)

Town	*County*	*Pop.*	*Town*	*County*	*Pop.*
West Easton	Northampton	1,408	Williamsburg	Blair	1,872
West Fairview	Cumberland	1,800	Wind Gap	Northampton	1,133
West Grove	Chester	1,152	Womelsdorf	Berks	1,331
West Middlesex	Mercer	1,349	Wrightsville	York	1,943
West Wyoming	Luzerne	1,938	Wyomissing	Berks	2,062
Westfield	Tioga	1,303	Yardley[2]	Bucks	1,262
Westmont	Cambria	1,976	Yeadon[2]	Delaware	1,308
Wheatland	Mercer	1,742	Youngsville	Warren	1,611
Whitaker[1]	Allegheny	1,881	Youngwood	Westmoreland	2,275
White Haven	Luzerne	1,402	Zelienople	Butler	1,870

500 *to* 1,000, 175 *Towns. Population,* 125,967

Adamstown	Lancaster	800	Clarendon	Warren	928
Akron	Lancaster	723	Cola Center	Washington	724
Alburtis	Lehigh	795	Cochranton	Crawford	647
Arona	Westmoreland	549	Collegeville[2]	Montgomery	681
Atglen	Chester	650	Conneautville	Crawford	969
Auburn	Schuylkill	977	Coopersburg	Lehigh	870
Avondale	Chester	627	Courtdale	Luzerne	600
Baden	Beaver	895	Cranesville	Erie	548
Beavertown	Snyder	525	Creekside	Indiana	663
Bechtelsville	Berks	502	Dallas	Luzerne	581
Beech Creek	Clinton	573	Dalton[3]	Lackawanna	786
Benton	Columbia	696	Dauphin	Dauphin	598
Biglerville	Adams	539	Dawson	Fayette	956
Bloomfield	Perry	778	Delta	York	858
Bolivar	Westmoreland	766	Dillsburg	York	924
Bowmanstown	Carbon	834	Dover	York	535
Brisbin	Clearfield	570	Du Boistown	Lycoming	756
Broad Top			Dunlevy	Washington	576
City	Huntingdon	519	Dushore	Sullivan	776
Bruin	Butler	720	East Bangor	Northampton	942
Centre Hall	Centre	525	East Berlin	Adams	610
Cherrytree	Indiana	555	East Rochester	Beaver	720
Chester Hill	Clearfield	823	East		
Christiana	Lancaster	985	Waynesburg	Greene	886

[1]*Falling within the adjacent territory of Pittsburgh*
[2]*Falling within the adjacent territory of Philadelphia*
[3]*Falling within the adjacent territory of Scranton*

Pennsylvania (*continued*)

500 *to* 1,000 (*continued*)

Town	*County*	*Pop.*
Edenburg	Clarion	806
Edinboro	Erie	835
Elco	Washington	808
Factoryville	Wyoming	628
Finleyville	Washington	609
Garrett	Somerset	859
Gaysport	Blair	997
Glendon	Northampton	715
Grampian	Clearfield	677
Gratz	Dauphin	615
Great Bend	Susquehanna	666
Greensboro	Greene	516
Halifax	Dauphin	771
Harmony	Butler	757
Hatfield	Montgomery	830
Hawthorn	Clarion	665
Herndon	Northumberland	650
Honeybrook	Chester	585
Hopewell	Bedford	516
Howard	Centre	621
Hyde Park	Westmoreland	743
Jamestown	Mercer	818
Jefferson	York	514
Johnetta	Armstrong	535
Jonestown	Lebanon	580
Knoxville	Tioga	696
Koppel	Beaver	762
Lanesboro	Susquehanna	805
Laurel Run	Luzerne	774
Lawrenceville	Tioga	508
Lewis Run	McKean	665
Lewisville	Potter	526
Liberty	Allegheny	601
Liverpool	Perry	586
Lorain	Cambria	812
McConnellsburg	Fulton	689
Macungie	Lehigh	768
Mahaffey	Clearfield	801
Manchester	York	716
Manorville	Armstrong	537
Mapleton	Huntingdon	802
Martinsburg	Blair	955
Mechanicsville	Schuylkill	560
Meshoppen	Wyoming	608
Middleburg	Snyder	984
Middleport	Schuylkill	984
Midway	Washington	886
Mifflin	Juniata	965
Milesburg	Centre	545
Milford	Pike	768
Millerstown	Perry	616
Millerstown (Chicora P.O.)	Butler	802
Millheim	Centre	515
Millville	Columbia	658
Mont Alto	Franklin	589
Moscow[1]	Lackawanna	702
Mount Wolf	York	688
Mountville	Lancaster	757
New Alexandria	Westmoreland	587
New Florence	Westmoreland	730
New Freedom	York	906
New Milford	Susquehanna	644
New Oxford	Adams	949
New Salem	Westmoreland	671
New Wilmington	Lawrence	886
Nicholson	Wyoming	842
North Irwin	Westmoreland	908
Orbisonia	Huntingdon	682
Osceola	Tioga	568
Parryville	Carbon	578
Paxtang	Dauphin	822
Petersburg	Huntingdon	691

[1]*Falling within the adjacent territory of Scranton*

Pennsylvania (*continued*)

500 *to* 1,000 (*continued*)

Town	*County*	*Pop.*
Picture Rocks	Lycoming	526
Pleasantville	Venango	652
Plumville	Indiana	538
Port Royal	Juniata	558
Portland	Northampton	545
Quarryville	Lancaster	823
Red Hill	Montgomery	787
Rices Landing	Greene	883
Richland	Lebanon	841
Richlandtown	Bucks	589
Riegelsville	Bucks	610
Ringtown	Schuylkill	785
Rockhill	Huntingdon	500
Rouseville	Venango	818
Rural Valley	Armstrong	841
Rutledge[1]	Delaware	711
Saegerstown	Crawford	659
Salisbury	Somerset	951
Sandy Lake	Mercer	645
Sankertown	Cambria	900
Seward	Westmoreland	657
Shiremanstown	Cumberland	635
Shrewsbury	York	568
Sligo	Clarion	801
Slippery Rock	Butler	826
Smithfield	Fayette	940
Smithton	Westmoreland	790
Snow Shoe	Centre	650
South Langhorne	Bucks	557
South New Castle	Lawrence	920
South Philipsburg	Centre	505
Springboro	Crawford	542
Stewartstown	York	718
Stockdale	Washington	830
Strasburg	Lancaster	853
Summerhill	Cambria	890
Suterville	Westmoreland	914
Terre Hill	Lancaster	840
Tionesta	Forest	642
Trumbauersville	Bucks	698
Tullytown[1]	Bucks	572
Tunnelhill	Cambria	619
Wampum	Lawrence	882
Waterford	Erie	744
Waymart	Wayne	507
Weissport	Carbon	683
Wernersville	Berks	797
West Elizabeth	Allegheny	890
West Kittanning	Armstrong	861
West Telford	Montgomery	921
Westover	Clearfield	712
Windsor	York	854
Wormleysburg	Cumberland	866
Wyalusing	Bradford	628
Yatesville	Luzerne	709
Yoe	York	535
York Haven	York	779

Under 500, 255 *Towns. Population*, 73,264

[1]*Falling within the adjacent territory of Philadelphia*

RHODE ISLAND

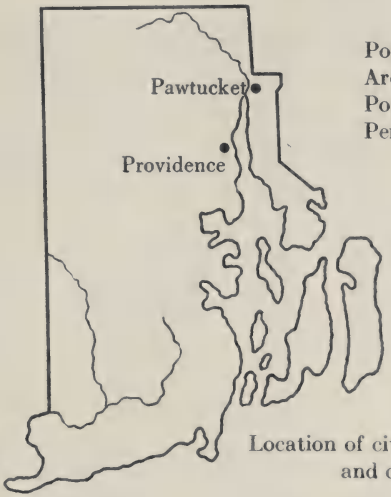

Population	604,397
Area in sq. mi.	1,067
Pop. per sq. mi.	566.4
Per cent of U. S. pop.	0.6

Location of cities of 50,000 and over

Farms (*U. S. Census 1920*)		4,083
Post Offices (*U. S. Postal Guide 1920*)		187
Miles of rural roads (*Office of Public Roads 1919*)		2,170
Miles of improved roads (*Office of Public Roads 1919*)		750
Miles of R.R. line (*Interstate Commerce Commission 1917*)		206
Miles per 100 sq. mi. of territory	19.26	
Miles per 10,000 inhabitants	3.27	
Autos and trucks registered (*Jan. 1, 1920*)		39,563
Telephones (*Census of Electric Industries 1917*)		64,726
Electric passenger cars (*Electric Railway Directory 1920*)		1,082
Electrically wired houses (*Electric World Survey 1920*)		41,800
Central power stations (*Electric World Survey 1920*)		26

RHODE ISLAND

Population, 604,397—0.6 per cent of the population of United States
Families,* 134,310—(Estimated)
Negroes, 10,036

Number of places, population and per cent of the state population

Class of Places	*Number of Places*	*Population*	*Per Cent*
Urban territory	27	589,180	97.5
Cities and towns of			
100,000 and over	1	237,595	39.3
50,000 to 100,000	1	64,248	10.6
25,000 to 50,000	3	103,158	17.1
15,000 to 25,000	3	61,428	10.2
10,000 to 15,000	3	34,933	5.8
5,000 to 10,000	8	61,345	10.1
2,500 to 5,000	8	26,473	4.4
Rural territory		15,217	2.5
Cities and towns of			
1,000 to 2,500†	8	12,193	2.0
500 to 1,000†	3	2,657	0.4
Under 500†	1	367	0.1

Town	*County*	*Pop.*	*Town*	*County*	*Pop.*
100,000 *and over*, 1 *City*. *Population*, 237,595					
Providence	Providence	237,595			
50,000 *to* 100,000, 1 *City*. *Population*, 64,248					
Pawtucket[1]	Providence	64,248			
25,000 *to* 50,000, 3 *Cities*. *Population*, 103,158					
Cranston[1]	Providence	29,407	Woonsocket	Providence	43,496
Newport	Newport	30,255			

*See preface
† Unincorporated
[1]Falling within the adjacent territory of Providence

Rhode Island (*continued*)

Town	*County*	*Pop.*	*Town*	*County*	*Pop.*
15,000 *to* 25,000, 3 *Cities. Population,* 61,428					
Central Falls[1]	Providence	24,174	West Warwick	Kent	15,461
EastProvidence[1]	Providence	21,793			
10,000 *to* 15,000, 3 *Cities. Population,* 34,933					
Bristol	Bristol	11,375	Warwick[1]	Kent	13,481
Cumberland[1]	Providence	10,077			
5,000 *to* 10,000, 8 *Cities. Population,* 61,345					
Burrillville	Providence	8,606	South Kingstown	Washington	5,181
Coventry	Kent	5,670	Warren	Bristol	7,841
Johnston[1]	Providence	6,855	Westerly	Washington	9,952
Lincoln[1]	Providence	9,543			
North Providence[1]	Providence	7,697			
2,500 *to* 5,000, 8 *Cities. Population,* 26,473					
Barrington	Bristol	3,897	Portsmouth[2]	Newport	2,590
East Greenwich[1]	Kent	3,290	Scituate[1]	Providence	3,006
North Kingstown	Washington	3,397	Smithfield[1]	Providence	3,199
North Smithfield	Providence	3,200	Tiverton[2]	Newport	3,894
1,000 *to* 2,500, 8 *Towns.*† *Population,* 12,193					
Exeter	Washington	1,033	Little Compton	Newport	1,389
Gloucester	Providence	1,389	Middletown	Newport	2,094
Hopkinton	Washington	2,316	New Shoreham	Newport	1,038
Jamestown	Newport	1,633	Richmond	Washington	1,301
500 *to* 1,000, 3 *Towns.*† *Population,* 2,657					
Charlestown	Washington	759	Narragansett	Washington	993
Foster	Providence	905			
Under 500, 1 *Town.*† *Population,* 367					

† *Unincorporated*
[1]*Falling within the adjacent territory of Providence*
[2]*Falling within the adjacent territory of Fall River, Mass.*

SOUTH CAROLINA

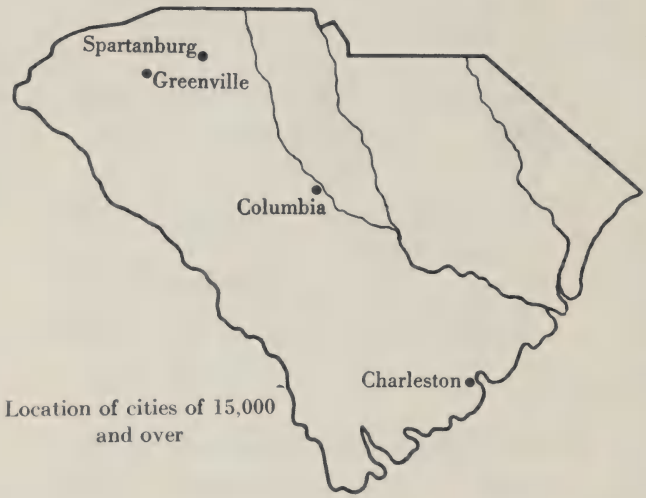

Population	1,638,724
Area in sq. mi.	30,495
Pop. per sq. mi.	55.2
Per cent of U. S. pop.	1.6

Farms (*U. S. Census 1920*)		192,693
Post Offices (*U. S. Postal Guide 1920*)		693
Miles of rural roads (*Office of Public Roads 1919*)		42,226
Miles of improved roads (*Office of Public Roads 1919*)		3,800
Miles of R.R. line (*Interstate Commerce Commission 1917*)		3,697
Miles per 100 sq. mi. of territory	12.12	
Miles per 10,000 inhabitants	22.44	
Autos and trucks registered (*Jan. 1, 1920*)		70,143
Telephones (*Census of Electric Industries 1917*)		43,716
Electric passenger cars (*Electric Railway Directory 1920*)		187
Electrically wired houses (*Electric World Survey 1920*)		51,000
Central power stations (*Electric World Survey 1920*)		93

SOUTH CAROLINA

Population, 1,683,724—1.6 per cent of population of United States
Families,* 374,161—(Estimated)
Negroes, 864,719

Number of places, population and per cent of the state population

Class of Places	*Number of Places*	*Population*	*Per Cent*
Urban territory	32	293,987	17.5
Cities and towns of			
50,000 and over	1	67,957	4.1
25,000 to 50,000	1	37,524	2.2
15,000 to 25,000	2	45,765	2.7
10,000 to 15,000	2	21,538	1.3
5,000 to 10,000	8	56,967	3.4
2,500 to 5,000	18	64,236	3.8
Rural territory		1,389,737	82.5
Cities and towns of			
1,000 to 2,500	50	84,504	5.0
500 to 1,000	40	29,255	1.7
Under 500	137	34,544	2.1
Other rural territory		1,241,434	73.7

Town	*County*	*Pop.*	*Town*	*County*	*Pop.*
50,000 *and over*, 1 *City*. *Population*, 67,957					
Charleston	Charleston	67,957			
25,000 *to* 50,000, 1 *City*. *Population*, 37,524					
Columbia	Richland	37,524			
15,000 *to* 25,000, 2 *Cities*. *Population*, 45,765					
Greenville	Greenville	23,127	Spartanburg	Spartanburg	22,638
10,000 *to* 15,000, 2 *Cities*. *Population*, 21,538					
Anderson	Anderson	10,570	Florence	Florence	10,968

**See preface*

South Carolina (*continued*)

Town	*County*	*Pop.*	*Town*	*County*	*Pop.*
5,000 *to* 10,000, 8 *Cities*. *Population*, 56,967					
Chester	Chester	5,557	Orangeburg	Orangeburg	7,290
Gaffney	Cherokee	5,065	Rock Hill	York	8,809
Greenwood	Greenwood	8,703	Sumter	Sumter	9,508
Newberry	Newberry	5,894	Union	Union	6,141
2,500 *to* 5,000, 18 *Cities*. *Population*, 64,236					
Abbeville	Abbeville	4,570	Easley	Pickens	3,568
Aiken	Aiken	4,103	Eau Claire	Richland	2,566
Batesburg	Lexington	2,848	Georgetown	Georgetown	4,579
	Saluda		Hartsville	Darlington	3,624
Beaufort	Beaufort	2,831	Lancaster	Lancaster	3,032
Bennettsville	Marlboro	3,197	Laurens	Laurens	4,629
Camden	Kershaw	3,930	Marion	Marion	3,892
Cheraw	Chesterfield	3,150	Summerville	Dorchester	2,550
Clinton	Laurens	3,767	Yorkville	York	2,731
Darlington	Darlington	4,669			
1,000 *to* 2,500, 50 *Towns*. *Population*, 84,504					
Allendale	Allendale	1,893	Greer	Greenville	2,292
Andrews	Georgetown	1,968		Spartanburg	
	Williamsburg		Honea Path	Anderson	1,900
Bamberg	Bamberg	2,210	Johnston	Edgefield	1,101
Barnwell	Barnwell	1,903	Jonesville	Union	1,209
Belton	Anderson	1,780	Kershaw	Kershaw	1,022
Bishopville	Lee	2,090		Lancaster	
Blacksburg	Cherokee	1,512	Kingstree	Williamsburg	2,074
Blackville	Barnwell	1,421	Lake City	Florence	1,606
Branchville	Orangeburg	1,814	Latta	Dillon	1,079
Brookland	Lexington	1,793	Leesville	Lexington	1,216
Clio	Marlboro	1,009	Liberty	Pickens	1,705
Clover	York	1,608	McColl	Marlboro	2,129
Conway	Horry	1,969	McCormick	McCormick	1,284
Cowpens	Spartanburg	1,284	Manning	Clarendon	2,022
Denmark	Bamberg	1,254	Mount Pleasant	Charleston	1,575
Dillon	Dillon	2,205	Mullins	Marion	2,379
Edgefield	Edgefield	1,865	North Augusta	Aiken	1,742
Estill	Hampton	1,393	Pendleton	Anderson	1,040
Fort Mill	York	1,946	St. George	Dorchester	1,386
Fountain Inn	Greenville	1,100	St. Matthews	Calhoun	1,780

South Carolina (*continued*)

Town	*County*	*Pop.*	*Town*	*County*	*Pop.*
		1,000 *to* 2,500 (*continued*)			
Saluda	Saluda	1,203	Westminster	Oconee	1,847
Seneca	Oconee	1,460	Whitmire	Newberry	1,955
Timmonsville	Florence	1,860	Williamston	Anderson	2,322
Varnville	Hampton	1,160	Winnsboro	Fairfield	1,822
Walhalla	Oconee	2,068	Woodruff	Spartanburg	2,396
Walterboro	Colleton	1,853			

500 *to* 1,000, 40 *Towns. Population*, 29,255

Arden	Richland	924	Landrum	Spartanburg	980
Bowman	Orangeburg	733	Lexington	Lexington	894
Brunson	Hampton	699	Loris	Horry	600
Calhoun Falls	Abbeville	897	Lynchburg	Lee	506
Cameron	Calhoun	524	Maryville	Charleston	505
Cayce	Lexington	746	Mayesville	Sumter	839
Central	Pickens	898	Ninety Six	Greenwood	773
Chesnee	Spartanburg	600	North	Orangeburg	700
Chesterfield	Chesterfield	856	Olar	Bamberg	500
Cross Hill	Laurens	587	Pageland	Chesterfield	521
Due West	Abbeville	702	Pickens	Pickens	895
Elloree	Orangeburg	925	Prosperity	Newberry	748
Fairfax	Allendale	957	Ridge Spring	Saluda	597
Greeleyville	Williamsburg	645	Simpsonville	Greenville	566
Hampton	Hampton	706	Springfield	Orangeburg	798
Heath Springs	Lancaster	505	Summerton	Clarendon	957
Holly Hill	Orangeburg	522	Swansea	Lexington	690
Inman	Spartanburg	694	Wagener	Aiken	597
Iva	Anderson	962	West Greenville	Greenville	869
Lamar	Darlington	784	Williston	Barnwell	854

Under 500, 137 *Towns. Population*, 34,544

SOUTH DAKOTA

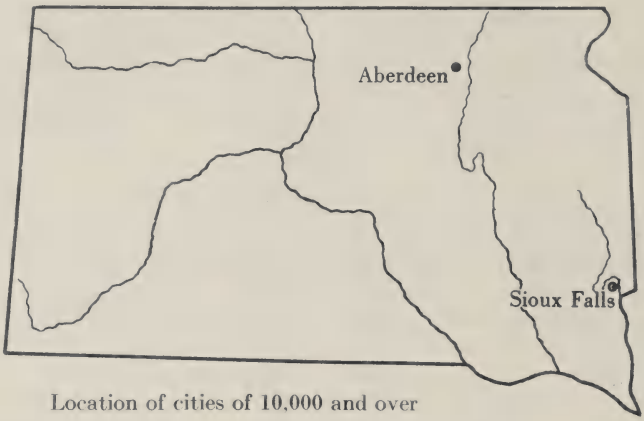

Location of cities of 10,000 and over

Population	636,547
Area in sq. mi.	76,868
Pop. per sq. mi.	8.3
Per cent of U. S. pop.	0.6

Farms (*U. S. Census 1920*)		74,655
Post Offices (*U. S. Postal Guide 1920*)		680
Miles of rural roads (*Office of Public Roads 1919*)		96,306
Miles of improved roads (*Office of Public Roads 1919*)		800
Miles of R.R. line (*Interstate Commerce Commission 1917*)		4,279
Miles per 100 sq. mi. of territory	5.57	
Miles per 10,000 inhabitants	59.37	
Autos and trucks registered (*Jan. 1, 1920*)		104,625
Telephones (*Census of Electric Industries 1917*)		88,946
Electric passenger cars (*Electric Railway Directory 1920*)		33
Electrically wired houses (*Electric World Survey 1920*)		39,300
Central power stations (*Electric World Survey 1920*)		126

SOUTH DAKOTA

Population, 636,547—0.6 per cent of the population of United States
Families,* 141,455—(Estimated)
Negroes, 831

Number of places, population and per cent of the state population

Class of Places	*Number of Places*	*Population*	*Per Cent*
Urban territory	14	101,872	16.0
Cities and towns of			
25,000 and over	1	25,202	3.9
15,000 to 25,000	0	0	0
10,000 to 15,000	1	14,537	2.3
5,000 to 10,000	6	41,994	6.6
2,500 to 5,000	6	20,139	3.2
Rural territory		534,675	84.0
Cities and towns of			
1,000 to 2,500	40	56,560	8.9
500 to 1,000	74	49,091	7.7
Under 500	147	40,094	6.3
Other rural territory		388,930	61.1

Town	*County*	*Pop.*	*Town*	*County*	*Pop.*
25,000 *to* 50,000, 1 *City. Population*, 25,202					
Sioux Falls	Minnehaha	25,202			
10,000 *to* 15,000, 1 *City. Population*, 14,537					
Aberdeen	Brown	14,537			
5,000 *to* 10,000, 6 *Cities. Population*, 41,994					
Huron	Beadle	8,302	Rapid City	Pennington	5,777
Lead	Lawrence	5,013	Watertown	Codington	9,400
Mitchell	Davison	8,478	Yankton	Yankton	5,024
2,500 *to* 5,000, 6 *Cities. Population*, 20,139					
Brookings	Brookings	3,924	Madison	Lake	4,144

**See preface*

South Dakota (*continued*)

Town	*County*	*Pop.*	*Town*	*County*	*Pop.*
		2,500 *to* 5,000 (*continued*)			
Mobridge	Walworth	3,517	Redfield	Spink	2,755
Pierre	Hughes	3,209	Vermilion	Clay	2,590
		1,000 *to* 2,500, 40 *Towns. Population*, 56,560			
Arlington	Kingsbury	1,011	Howard	Miner	1,325
Armour	Douglas	1,045	Lake Preston	Kingsbury	1,008
Belle Fourche	Butte	1,616	Lemmon	Perkins	1,126
Beresford	Lincoln, Union	1,519	Lennox	Lincoln	1,074
			Milbank	Grant	2,215
Britton	Marshall	1,105	Miller	Hand	1,478
Canton	Lincoln	2,225	Parker	Turner	1,288
Centerville	Turner	1,104	Parkston	Hutchinson	1,230
Chamberlain	Brule	1,303	Platte	Charles Mix	1,242
Clark	Clark	1,392	Salem	McCook	1,187
De Smet	Kingsbury	1,035	Scotland	Bon Homme	1,234
Deadwood	Lawrence	2,403	Sisseton	Roberts	1,431
Dell Rapids	Minnehaha	1,677	Spearfish	Lawrence	1,254
Edgemont	Fall River	1,254	Sturgis	Meade	1,250
Elk Point	Union	1,470	Tyndall	Bon Homme	1,405
Eureka	McPherson	1,200	Wagner	Charles Mix	1,236
Flandreau	Moody	1,929	Webster	Day	1,800
Gregory	Gregory	1,067	Wessington Springs	Jerauld	1,618
Groton	Brown	1,273	Winner	Tripp	2,000
Highmore	Hyde	1,022	Woonsocket	Sanborn	1,368
Hot Springs	Fall River	2,141			
		500 *to* 1,000, 74 *Towns. Population*, 49,091			
Alexandria	Hanson	965	Burke	Gregory	623
Alpena	Jerauld	576	Canistota	McCook	594
Artesian	Sanborn	689	Carthage	Miner	667
Avon	Bon Homme	630	Castleton	Hamlin	582
Big Stone	Grant	630	Clear Lake	Deuel	835
Blunt	Hughes	512	Colman	Moody	535
Bonesteel	Gregory	652	Colome	Tripp	568
Bowdle	Edmunds	818	Colton	Minnehaha	608
Bridgewater	McCook	976	Conde	Spink	544
Bristol	Day	545	Custer	Custer	595
Bryant	Hamlin	651	Dallas	Gregory	705

South Dakota (*continued*)

Town	*County*	*Pop.*	*Town*	*County*	*Pop.*
		500 *to* 1,000 (*continued*)			
Delmont	Douglas	518	McIntosh	Carson	727
Doland	Spink	667	McLoughlin	Carson	555
Egan	Moody	569	Marion	Turner	535
Elkton	Brookings	872	Mellette	Spink	507
Emery	Hanson	600	Menno	Hutchinson	918
Estelline	Hamlin	658	Montrose	McCook	519
Fairfax	Gregory	530	Mount Vernon	Davison	661
Faith	Meade	575	Murdo	Jones	500
Faulkton	Faulk	709	Philip	Haakon	647
Fort Pierre	Stanley	805	Plankinton	Aurora	803
Freeman	Hutchinson	894	Presho	Lyman	626
Garretson	Minnehaha	715	Selby	Walworth	564
Gary	Deuel	588	Spencer	McCook	637
Geddes	Charles Mix	695	Springfield	Bon Homme	719
Gettysburg	Potter	951	Summit	Roberts	556
Hartford	Minnehaha	677	Timber Lake	Dewey	555
Hecla	Brown	553	Tripp	Hutchinson	970
Hurley	Turner	586	Veblen	Marshall	530
Ipswich	Edmunds	909	Viborg	Turner	618
Iroquois	Kingsbury	651	Volga	Brookings	600
	Beadle		Waubay	Day	979
Java	Walworth	527	Wessington	Beadle	728
Jefferson	Union	550	White	Brookings	594
Kimball	Brule	993	White Lake	Aurora	610
Lake Andes	Charles Mix	867	Wilmot	Roberts	617
Langford	Marshall	510	Wolsey	Beadle	510
Leola	McPherson	637			

Under 500, 147 *Towns. Population*, 40,094

TENNESSEE

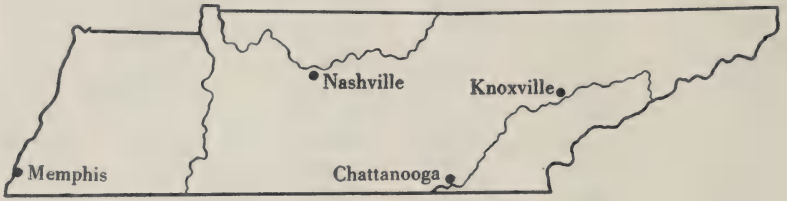

Location of cities of 50,000 and over

Population	2,337,885
Area in sq. mi.	41,687
Pop. per sq. mi.	56.1
Per cent of U. S. pop.	2.2

Farms (*U. S. Census 1920*)		252,774
Post Offices (*U. S. Postal Guide 1920*)		1,143
Miles of rural roads (*Office of Public Roads 1919*)		46,050
Miles of improved roads (*Office of Public Roads 1919*)		8,880
Miles of R.R. line (*Interstate Commerce Commission 1917*)		4,076
Miles per 100 sq. mi. of territory	9.78	
Miles per 10,000 inhabitants	17.66	
Autos and trucks registered (*Jan. 1, 1920*)		80,422
Telephones (*Census of Electric Industries 1917*)		140,669
Electric passenger cars (*Electric Railway Directory 1920*)		741
Electrically wired houses (*Electric World Survey 1920*)		54,500
Central power stations (*Electric World Survey 1920*)		111

TENNESSEE

Population, 2,337,885—2.2 per cent of population of United States
Families,* 519,530—(Estimated)
Negroes, 451,758

Number of places, population and per cent of the state population

Class of Places	*Number of Places*	*Population*	*Per Cent*
Urban territory	47	611,226	26.1
Cities and towns of			
100,000 and over	2	280,693	12.0
50,000 to 100,000	2	135,713	5.8
25,000 to 50,000	0	0	0
15,000 to 25,000	1	18,860	0.8
10,000 to 15,000†	2	20,489	0.9
5,000 to 10,000	7	43,536	1.8
2,500 to 5,000	33	111,935	4.8
Rural territory		1,726,659	73.9
Cities and towns of			
1,000 to 2,500	42	64,888	2.8
500 to 1,000	58	40,625	1.8
Under 500	87	25,661	1.1
Other rural territory		1,595,485	68.2

Town	*County*	*Pop.*	*Town*	*County*	*Pop.*
100,000 *to* 200,000, 2 *Cities. Population*, 280,693					
Memphis	Shelby	162,351	Nashville	Davidson	118,342
50,000 *to* 100,000, 2 *Cities. Population*, 135,713					
Chattanooga	Hamilton	57,895	Knoxville	Knox	77,818
15,000 *to* 25,000, 1 *City. Population*, 18,860					
Jackson	Madison	18,860			

**See preface*
†Bristol, Va. and Bristol, Tenn. based upon their combined population (14,776) *included in places of* 10,000 *to* 15,000

Tennessee (*continued*)

Town	*County*	*Pop.*	*Town*	*County*	*Pop.*
10,000 *to* 15,000, 2 *Cities. Population*, 20,489					
Bristol†	Sullivan	8,047	Johnson City	Washington	12,442
5,000 *to* 10,000, 7 *Cities. Population*, 43,536					
Clarksville	Montgomery	8,110	Kingsport	Sullivan	5,692
Cleveland	Bradley	6,522	Morristown	Hamblen	5,875
Columbia	Maury	5,526	Murfreesboro	Rutherford	5,367
Dyersburg	Dyer	6,444			
2,500 *to* 5,000, 33 *Cities. Population*, 111,935					
Alcoa	Blount	3,358	Lebanon	Wilson	4,084
Alton Park	Hamilton	3,020	Lenoir City	Loudon	4,210
Athens	McMinn	2,580	Lewisburg	Marshall	2,711
Brownsville	Haywood	3,062	McMinnville	Warren	2,814
Covington	Tipton	3,410	Martin	Weakley	2,837
East			Maryville	Blount	3,739
Chattanooga	Hamilton	4,720	Newport	Cocke	2,753
Elizabethton	Carter	2,749	Paris	Henry	4,730
Erwin	Unicoi	2,965	Pulaski	Giles	2,780
Etowah	McMinn	2,516	Rockwood	Roane	4,652
Fayetteville	Lincoln	3,629	St. Elmo	Hamilton	3,890
Franklin	Williamson	3,123	Shelbyville	Bedford	2,912
Gallatin	Sumner	2,757	Springfield	Robertson	3,860
Greeneville	Greene	3,775	Tracy City	Grundy	2,669
Harriman	Roane	4,019	Trenton	Gibson	2,751
Humboldt	Gibson	3,913	Tullahoma	Coffee	3,479
La Follette	Campbell	3,056	Union City	Obion	4,412
1,000 *to* 2,500, 42 *Towns. Population*, 64,888					
Bolivar	Hardeman	1,031	Dunlap	Sequatchie	1,465
Clinton	Anderson	1,409	Dyer	Gibson	1,250
Coal Creek	Anderson	1,204	Englewood	McMinn	1,271
Cookeville	Putnam	2,395	Greenfield	Weakley	1,474
Copperhill	Polk	1,102	Halls	Lauderdale	1,400
Dayton	Rhea	1,701	Hartsville	Trousdale	1,023
Dickson	Dickson	2,263	Henderson	Chester	1,181
Dresden	Weakley	1,007	Huntingdon	Carroll	1,121

†*Bristol, Va. and Bristol, Tenn. based upon their combined population* (14,776) *included in places of* 10,000 *to* 15,000

Tennessee (*continued*)

1,000 *to* 2,500 (*continued*)

Town	*County*	*Pop.*	*Town*	*County*	*Pop.*
Jefferson City	Jefferson	1,414	Obion	Obion	1,376
Jellico	Campbell	1,878	Ripley	Lauderdale	2,070
Lawrenceburg	Lawrence	2,461	Rogersville	Hawkins	1,402
Lexington	Henderson	1,792	Somerville	Fayette	1,106
Livingston	Overton	1,215	South Fulton	Obion	1,650
McKenzie	Carroll	1,630	South Pittsburg	Marion	2,356
Manchester	Coffee	1,114	Sparta	White	1,517
Milan	Gibson	2,057	Spring City	Rhea	1,001
Monterey	Putnam	1,445	Sweetwater	Monroe	1,972
Mount Pleasant	Maury	2,093	Tellico Plains	Monroe	1,220
Newbern	Dyer	1,767	Tiptonville	Lake	1,050
North			Waverly	Humphreys	1,054
Chattanooga	Hamilton	2,196	Winchester	Franklin	2,203
Oakdale	Morgan	1,552			

500 *to* 1,000, 58 *Towns. Population,* 40,625

Adams	Robertson	672	Gordonsburg	Lewis	829
Alamo	Crockett	720	Graysville	Rhea	786
Alexandria	De Kalb	510	Green Brier	Robertson	518
Algood	Putnam	651	Hohenwald	Lewis	742
Allens Creek	Wayne	707	Jacksboro	Campbell	638
Ashland	Cheatham	649	Jasper	Marion	728
Baxter	Putnam	521	Jonesboro	Washington	815
Bells	Crockett	920	Kenton	Gibson	804
Benton	Polk	525		Obion	
Big Sandy	Benton	603	Kingston	Roane	516
Bluff City	Sullivan	524	Lafayette	Macon	547
Bradford	Gibson	507	Lookout		
Butler	Johnson	578	Mountain	Hamilton	623
Camden	Benton	800	Lynnville	Giles	552
Carthage	Smith	920	McEwen	Humphreys	635
Centerville	Hickman	882	Madisonville	Monroe	850
Clifty	Cumberland	729	Millington	Shelby	657
	White		Mountain City	Johnson	724
Collierville	Shelby	989	Oliver Springs	Anderson	777
Collinwood	Wayne	698		Roane	
Crossville	Cumberland	948	Oneida	Scott	943
Decherd	Franklin	815	Orme	Marion	522
Eastland	White	598	Petersburg	Lincoln	560
Erin	Houston	855	Portland	Sumner	869

Tennessee (*continued*)

Town	*County*	*Pop.*	*Town*	*County*	*Pop.*
		500 *to* 1,000 (*continued*)			
Ravenscroft	White	509	Smithville	De Kalb	687
Ridgely	Lake	910	Trezevant	Carroll	587
Rutherford	Gibson	792	Trimble	Dyer	781
Savannah	Hardin	758	Troy	Obion	516
Selmer	McNairy	546	Wartrace	Bedford	619
Sevierville	Sevier	776	Watertown	Wilson	933
Sharon	Weakley	506	Whiteville	Hardeman	749

Under 500, 87 *Towns. Population*, 25,661

TEXAS

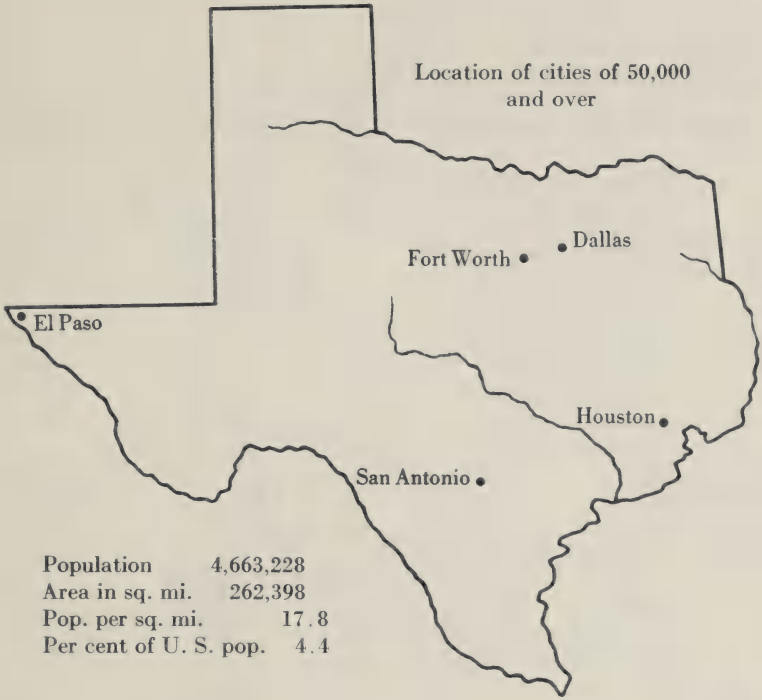

Population	4,663,228
Area in sq. mi.	262,398
Pop. per sq. mi.	17.8
Per cent of U. S. pop.	4.4

Farms (*U. S. Census 1920*)		435,033
Post Offices (*U. S. Postal Guide 1920*)		2,423
Miles of rural roads (*Office of Public Roads 1919*)		128,960
Miles of improved roads (*Office of Public Roads 1919*)		12,300
Miles of R.R. line (*Interstate Commerce Commission 1917*)		15,932
Miles per 100 sq. mile of territory	6.1	
Miles per 10,000 inhabitants	35.1	
Autos and trucks registered (*Jan. 1, 1920*)		329,700
Telephones (*Census of Electric Industries 1917*)		411,407
Electric passenger cars (*Electric Railway Directory 1920*)		1,297
Electrically wired houses (*Electric World Survey 1920*)		218,800
Central power stations (*Electric World Survey 1920*)		300

TEXAS

Population, 4,663,228—4.4 per cent of population of United States
Families,* 1,036,273—(Estimated)
Negroes, 741,723

Number of places, population and per cent of the state population

Class of Places	*Number of Places*	*Population*	*Per Cent*
Urban territory	119	1,512,689	32.4
Cities and towns of			
100,000 and over	4	565,113	12.1
50,000 to 100,000	1	77,560	1.7
25,000 to 50,000	5	198,132	4.2
15,000 to 25,000	7	123,796	2.6
10,000 to 15,000	13	149,694	3.2
5,000 to 10,000	29	190,279	4.1
2,500 to 5,000	60	208,115	4.5
Rural territory		3,150,539	67.6
Cities and towns of			
1,000 to 2,500	167	258,168	5.5
500 to 1,000	113	84,553	1.8
Under 500	55	20,287	0.5
Other rural territory		2,787,531	59.8

Town	*County*	*Pop.*	*Town*	*County*	*Pop.*
100,000 *to* 200,000, 4 *Cities. Population*, 565,113					
Dallas	Dallas	158,976	Houston	Harris	138,276
Fort Worth	Tarrant	106,482	San Antonio	Bexar	161,379
50,000 *to* 100,000, 1 *City. Population*, 77,560					
El Paso	El Paso	77,560			
25,000 *to* 50,000, 5 *Cities. Population*, 198,132					
Austin	Travis	34,876	Waco	McLennan	38,500
Beaumont	Jefferson	40,422	Wichita Falls	Wichita	40,079
Galveston	Galveston	44,255			

*See preface

Texas (*continued*)

Town	*County*	*Pop.*	*Town*	*County*	*Pop.*
15,000 *to* 25,000, 7 *Cities*. *Population*, 123,796					
Amarillo	Potter	15,494	Port Arthur	Jefferson	22,251
Denison	Grayson	17,065	Ranger	Eastland	16,205
Laredo	Webb	22,710	Sherman	Grayson	15,031
Paris	Lamar	15,040			
10,000 *to* 15,000, 13 *Cities*. *Population*, 149,694					
Abilene	Taylor	10,274	Marshall	Harrison	14,271
Brownsville	Cameron	11,791	Palestine	Anderson	11,039
Cleburne	Johnson	12,820	San Angelo	Tom Green	10,050
Corpus Christi	Nueces	10,522	Temple	Bell	11,033
Corsicana	Navarro	11,356	Texarkana†	Bowie	11,480
Del Rio	Val Verde	10,589	Tyler	Smith	12,085
Greenville	Hunt	12,384			
5,000 *to* 10,000, 29 *Cities*. *Population*, 190,297					
Belton	Bell	5,098	McAllen	Hidalgo	5,330
Bonham	Fannin	6,008	McKinney	Collin	6,677
Brenham	Washington	5,066	Mineral Wells	Palo Pinto	7,890
Brownwood	Brown	8,223	Navasota	Grimes	5,060
Bryan	Brazos	6,307	Orange	Orange	9,212
Burkburnett	Wichita	5,300	San Benito	Cameron	5,070
Childress	Childress	5,003	Sulphur Springs	Hopkins	5,558
Cisco	Eastland	7,422	Taylor	Williamson	5,965
Denton	Denton	7,626	Terrell	Kaufman	8,349
Eagle Pass	Maverick	5,765	Vernon	Wilbarger	5,142
Eastland	Eastland	9,368	Victoria	Victoria	5,957
Ennis	Ellis	7,224	Waxahachie	Ellis	7,958
Gainesville	Cooke	8,648	Weatherford	Parker	6,203
Hillsboro	Hill	6,952	Yoakum	De Witt, Lavaca	6,184
Longview	Gregg	5,713			
2,500 *to* 5,000, 60 *Cities*. *Population*, 208,115					
Arlington	Tarrant	3,031	Beeville	Bee	3,063
Athens	Henderson	3,176	Big Springs	Howard	4,273
Ballinger	Runnels	2,767	Bowie	Montague	3,179
Bay City	Matagorda	3,454	Cameron	Milam	4,298

†*Combined population of Texarkana, in Miller County, Ark., and Bowie County, Texas*—19,737

Texas (*continued*)

2,500 *to* 5,000 (*continued*)

Town	*County*	*Pop.*	*Town*	*County*	*Pop.*
Clarksville	Red River	3,386	Lufkin	Angelina	4,878
Coleman	Coleman	2,868	Magnolia Park	Harris	4,080
Comanche	Comanche	3,524	Marfa	Presidio	3,553
Commerce	Hunt	3,842	Marlin	Falls	4,310
Cooper	Delta	2,563	Mart	McLennan	3,105
Crockett	Houston	3,061	Memphis	Hall	2,839
Cuoro	DeWitt	3,671	Mercedes	Hidalgo	3,414
Dalhart	Dallam, Hartley	2,676	Mexia	Limestone	3,482
			Mission	Hidalgo	3,847
De Leon	Comanche	3,302	Mount Pleasant	Titus	4,099
Desdemona	Eastland	3,008	Nacogdoches	Nacogdoches	3,546
Dublin	Erath	3,229	New Braunfels	Comal	3,590
Electra	Wichita	4,744	Pittsburg	Camp	2,540
Georgetown	Williamson	2,871	Plainview	Hale	3,989
Gonzales	Gonzales	3,128	Polytechnic	Tarrant	4,338
Gorman	Eastland	3,200	Quanah	Hardeman	3,691
Graham	Young	2,544	San Marcos	Hays	4,527
Hearne	Robertson	2,741	Seguin	Guadalupe	3,631
Henrietta	Clay	2,563	Smithville	Bastrop	3,204
Honey Grove	Fannin	2,642	Sour Lake	Hardin	3,032
Huntsville	Walker	4,689	Stamford	Jones	3,704
Jacksonville	Cherokee	3,723	Stephenville	Erath	3,891
Jefferson	Marion	2,549	Sweetwater	Nolan	4,307
Kaufman	Kaufman	2,501	Teague	Freestone	3,306
Kingsville	Kleberg	4,770	Texas City	Galveston	2,509
Lockhart	Caldwell	3,731	Uvalde	Uvalde	3,885
Lubbock	Lubbock	4,051			

1,000 *to* 2,500, 167 *Towns. Population*, 258,168

Alba	Wood	1,352	Atlanta	Cass	1,469
Albany	Shackelford	1,469	Baird	Callahan	1,902
Alice	Jim Wells	1,880	Bartlett	Bell, Williamson	1,731
Alto	Cherokee	1,081			
Alvarado	Johnson	1,284	Bastrop	Bastrop	1,828
Alvin	Brazoria	1,519	Boerne	Kendall	1,153
Alvord	Wise	1,376	Brady	McCulloch	2,197
Angleton	Brazoria	1,043	Breckenridge	Stephens	1,846
Anson	Jones	1,425	Bridgeport	Wise	1,872
Aransas Pass	San Patricio	1,569	Caldwell	Burleson	1,689

Texas (*continued*)

Town	*County*	*Pop.*	*Town*	*County*	*Pop.*
		1,000 *to* 2,500 (*continued*)			
Calvert	Robertson	2,099	Groesbeck	Limestone	1,522
Canadian	Hemphill	2,187	Groveton	Trinity	1,103
Canyon	Randall	1,618	Hallettsville	Lavaca	1,444
Carthage	Panola	1,366	Hamilton	Hamilton	2,018
Celeste	Hunt	1,022	Hamlin	Jones	1,633
Celina	Collin	1,126	Harlingen	Cameron	1,784
Center	Shelby	1,838	Harrisburg	Harris	1,461
Chillicothe	Hardeman	1,351	Haskell	Haskell	2,300
Clarendon	Donley	2,456	Henderson	Rusk	2,273
Clifton	Bosque	1,327	Hereford	Deaf Smith	1,696
Colorado	Mitchell	1,766	Hico	Hamilton	1,635
Conroe	Montgomery	1,858	Highland Park	Dallas	2,321
Cotulla	La Salle	1,058	Hubbard	Hill	2,072
Crowell	Foard	1,175	Iowa Park	Wichita	2,041
Decatur	Wise	2,205	Italy	Ellis	1,350
Donna	Hidalgo	1,579	Itasca	Hill	1,599
Eagle Lake	Colorado	2,017	Jacksboro	Jack	1,373
East Mayfield	Sabine	1,100	Kenedy	Karnes	2,015
Edinburg	Hidalgo	1,406	Kerens	Navarro	1,343
El Campo	Wharton	1,766	Kerrville	Kerr	2,353
Elgin	Bastrop	1,630	Killeen	Bell	1,298
Farmersville	Collin	2,167	Kirbyville	Jasper	1,165
Ferris	Ellis	1,586	La Grange	Fayette	1,669
Floresville	Wilson	1,518	Ladonia	Fannin	1,713
Floydada	Floyd	1,384	Lamesa	Dawson	1,188
Forney	Kaufman	1,345	Lampasas	Lampasas	2,107
Fort Stockton	Pecos	1,297	Lancaster	Dallas	1,190
Franklin	Robertson	1,131	Leonard	Fannin	1,383
Freeport	Brazoria	1,798	Liberty	Liberty	1,117
Garland	Dallas	1,421	Llano	Llano	1,645
Gatesville	Coryell	2,499	Lockney	Floyd	1,118
Giddings	Lee	1,650	Lone Oak	Hunt	1,017
Gilmer	Upshur	2,268	Lott	Falls	1,093
Goldthwaite	Mills	1,214	Luling	Caldwell	1,502
Granbury	Hood	1,364	McGregor	McLennan	2,081
Grand Prairie	Dallas	1,263	Madisonville	Madison	1,079
Grand Saline	Van Zandt	1,528	Menard	Menard	1,164
Grand View	Johnson	1,084	Meridian	Bosque	1,024
Granger	Williamson	1,944	Merkel	Taylor	1,810
Grayburg	Hardin	1,406	Midland	Midland	1,795

Texas (*continued*)

Town	*County*	*Pop.*	*Town*	*County*	*Pop.*
		1,000 *to* 2,500 (*continued*)			
Midlothian	Ellis	1,298	San Saba	San Saba	2,011
Mineola	Wood	2,299	Sanger	Denton	1,204
Moody	McLennan	1,106	Santa Anna	Coleman	1,407
Moran	Shackleford	1,055	Schulenburg	Fayette	1,246
Mount Vernon	Franklin	1,212	Seymour	Baylor	2,121
New Castle	Young	1,452	Shamrock	Wheeler	1,227
Nixon	Gonzales	1,124	Shiner	Lavaca	1,300
Nocona	Montague	1,422	Sinton	San Patricio	1,058
Oakwood	Leon	1,100	Slaton	Lubbock	1,525
Olney	Young	1,164	Snyder	Scurry	2,179
Paducah	Cottle	1,357	Somerville	Burleson	1,879
Palacios	Matagorda	1,335	Sonora	Sutton	1,009
Pearsall	Frio	2,161	Spur	Dickens	1,100
Pecos	Reeves	1,445	Strawn	Palo Pinto	2,457
Pharr	Hidalgo	1,565	Timpson	Shelby	1,526
Pilot Point	Denton	1,499	Trinity	Trinity	1,363
Plano	Collin	1,715	Troupe	Smith	1,258
Pleasanton	Atascosa	1,036	Tulia	Swisher	1,189
Port Lavaca	Calhoun	1,213	Van Alstyne	Grayson	1,588
Post	Garza	1,436	Walnut Springs	Bosque	1,449
Richmond	Fort Bend	1,273	Weimar	Colorado	1,171
Rockdale	Milam	2,323	Wellington	Collingsworth	1,968
Rockport	Aransas	1,545	West	McLennan	1,629
Rockwall	Rockwall	1,388	Wharton	Wharton	2,346
Rogers	Bell	1,256	Whitesboro	Grayson	1,810
Roscoe	Nolan	1,079	Whitewright	Grayson	1,666
Rosebud	Falls	1,516	Whitney	Hill	1,011
Rosenberg	Fort Bend	1,279	Wills Point	Van Zandt	1,811
Rotan	Fisher	1,000	Winnsboro	Franklin, Wood	2,184
Royse City	Rockwall	1,289			
Runge	Karnes	1,070	Winters	Runnels	1,509
Rusk	Cherokee	2,348	Wolfe City	Hunt	1,859
Sabinal	Uvalde	1,458	Wortham	Freestone	1,100
San Augustine	San Augustine	1,268	Yorktown	De Witt	1,723
San Juan	Hidalgo	1,203			
		500 *to* 1,000, 113 *Towns. Population*, 84,553			
Alpine	Brewster	931	Bangs	Brown	709
Anna	Collin	538	Bellevue	Clay	782
Archer City	Archer	689	Bells	Grayson	585

Texas (*continued*)

500 *to* 1,000 (*continued*)

Town	*County*	*Pop.*	*Town*	*County*	*Pop.*
Big Sandy	Upshur	658	Higgins	Lipscomb	688
Blooming Grove	Navarro	898	Holland	Bell	690
Bloomington	Victoria	600	Howe	Grayson	583
Blossom	Lamar	969	Hughes Springs	Cass	831
Bronte	Coke	529	Hutto	Williamson	571
Buffalo	Leon	510	Independence Heights	Harris	715
Burnet	Burnet	966	Jourdanton	Atascosa	682
Campbell	Hunt	583	Karnes City	Karnes	787
Canton	Van Zandt	583	Knox City	Knox	698
Carbon	Eastland	741	Kosse	Limestone	872
Carrizo Springs	Dimmit	954	Kyle	Hays	744
Carrollton	Dallas	573	La Porte	Harris	889
Cement	Dallas	878	Lexington	Lee	600
Claude	Armstrong	770	Lindale	Smith	701
Clyde	Callahan	610	Linden	Cass	702
Collinsville	Grayson	837	Livingston	Polk	928
Como	Hopkins	827	Lometa	Lampasas	995
Coolidge	Limestone	880	Loraine	Mitchell	610
Copperas Cove	Coryell	509	Lovelady	Houston	625
Crawford	McLennan	573	McLean	Gray	741
Crosbyton	Crosby	809	Manor	Travis	827
Cross Plains	Callahan	700	Mansfield	Tarrant	719
Cumby	Hopkins	945	Marble Falls	Burnet	639
Dangerfield	Morris	843	Matador	Motley	692
Dawson	Navarro	950	Mesquite	Dallas	674
De Kalb	Bowie	910	Miami	Roberts	935
Deport	Lamar	821	Miles	Runnels	853
Devine	Medina	995	Milford	Ellis	940
Eden	Concho	593	Morgan	Bosque	672
Edgewood	Van Zandt	820	Mount Calm	Hill	626
Flatonia	Fayette	995	Mullin	Mills	558
Frankston	Anderson	818	Munday	Knox	998
Frisco	Collin	733	Naples	Morris	887
Frost	Navarro	913	Nevada	Collin	578
Ganado	Jackson	716	New Boston	Bowie	869
Garrison	Nacogdoches	603	Niles City	Tarrant	716
Goree	Knox	614	Normangee	Leon	662
Grapevine	Tarrant	821	Overton	Rusk	528
Gunter	Grayson	575	Palmer	Ellis	748
Hedley	Donley	594			

Texas (*continued*)

Town	*County*	*Pop.*	*Town*	*County*	*Pop.*
		500 *to* 1,000 (*continued*)			
Pampa	Gray	987	South Groveton	Trinity	614
Panhandle	Carson	638	Tahoka	Lynn	786
Peniel	Hunt	571	Tehuacana	Limestone	614
Petrolia	Clay	914	Tenaha	Shelby	577
Princeton	Collin	500	Texline	Dallam	762
Quinlan	Hunt	580	Thornton	Limestone	733
Refugio	Refugio	933	Throckmorton	Throckmorton	686
Rice	Navarro	611	Tioga	Grayson	777
Rising Star	Eastland	906	Trenton	Fannin	616
Robstown	Nueces	948	Valley Mills	Bosque	855
Roby	Fisher	635	Venus	Johnson	842
Round Rock	Williamson	900	Waelder	Gonzales	894
Rule	Haskell	890	Westminster	Collin	631
St. Jo	Montague	985	Wylie	Collin	945

Under 500, 55 *Towns. Population*, 20,287

UTAH

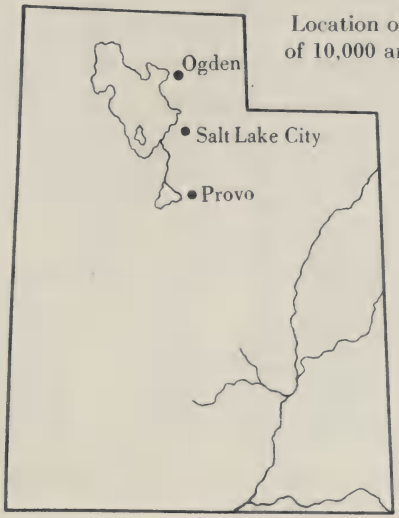

Population	449,396
Area in sq. mi.	82,184
Pop. per sq. mi.	5.5
Per cent of U. S. pop.	0.4

Farms (*U. S. Census 1920*)		25,662
Post Offices (*U. S. Postal Guide 1920*)		379
Miles of rural roads (*Office of Public Roads 1919*)		8,810
Miles of improved roads (*Office of Public Roads 1919*)		1,650
Miles of R.R. line (*Interstate Commerce Commission 1917*)		2,145
Miles per 100 sq. mi. of territory	2.61	
Miles per 10,000 inhabitants	48.16	
Autos and trucks registered (*Jan. 1, 1920*)		35,144
Telephones (*Census of Electric Industries 1917*)		46,621
Electric passenger cars (*Electric Railway Directory 1920*)		214
Electrically wired houses (*Electric World Survey 1920*)		68,600
Central power stations (*Electric World Survey 1920*)		73

UTAH

Population, 449,396—0.4 percent of the population of United States
Families,* 99,866—(Estimated)
Negroes, 1,446

Number of places, population and per cent of the state population

Class of Places	*Number of Places*	*Population*	*Per Cent*
Urban territory	17	215,584	48.0
Cities and towns of			
100,000 to 200,000	1	118,110	26.3
50,000 to 100,000	0	0	0
25,000 to 50,000	1	32,804	7.3
15,000 to 25,000	0	0	0
10,000 to 15,000	1	10,303	2.3
5,000 to 10,000	2	14,721	3.3
2,500 to 5,000	12	39,646	8.8
Rural territory		233,812	52.0
Cities and towns of			
1,000 to 2,500	41	65,466	14.6
500 to 1,000	44	30,673	6.8
Under 500	34	12,298	2.7
Other rural territory		125,375	27.9

Town	*County*	*Pop.*	*Town*	*County*	*Pop.*
100,000 *to* 200,000, 1 *City. Population*, 118,110					
Salt Lake City	Salt Lake	118,110			
25,000 *to* 50,000, 1 *City. Population*, 32,804					
Ogden	Weber	32,804			
10,000 *to* 15,000, 1 *City. Population*, 10,303					
Provo	Utah	10,303			
5,000 *to* 10,000, 2 *Cities. Population*, 14,721					
Brigham	Box Elder	5,282	Logan	Cache	9,439

**See preface*

Utah (*continued*)

2,500 *to* 5,000, 12 *Cities*. *Population*, 39,646

Town	*County*	*Pop.*	*Town*	*County*	*Pop.*
American Fork	Utah	2,763	Park City	Summit	3,393
BinghamCanyon	Salt Lake	2,676	Payson	Utah	3,031
Eureka	Juab	3,608	Richfield	Sevier	3,262
Lehi	Utah	3,078	Spanish Fork	Utah	4,036
Murray	Salt Lake	4,584	Springville	Utah	3,010
Nephi	Juab	2,603	Tooele	Tooele	3,602

1,000 *to* 2,500, 41 *Towns*. *Population*, 65,466

Beaver	Beaver	1,827	Midvale	Salt Lake	2,209
Bountiful	Davis	2,063	Milford	Beaver	1,308
Castlegate	Carbon	1,120	Monroe	Sevier	1,719
Cedar	Iron	2,462	Moroni	Sanpete	1,355
Ephraim	Sanpete	2,287	Mount Pleasant	Sanpete	2,415
Escalante	Garfield	1,032	Panguitch	Garfield	1,473
Fairview	Sanpete	1,423	Parowan	Iron	1,640
Farmington	Davis	1,170	Pleasant Grove	Utah	1,682
Fillmore City	Millard	1,490	Price	Carbon	2,364
Fountain Green	Sanpete	1,169	Providence	Cache	1,132
Grantsville	Tooele	1,213	Richmond	Cache	1,396
Gunnison	Sanpete	1,115	Roosevelt	Duchesne	1,054
Heber	Wasatch	1,931	St. George	Washington	2,215
Helper	Carbon	1,606	Salina	Sevier	1,451
Hiawatha	Carbon	1,408	Sandy	Salt Lake	1,208
Huntington	Emery	1,285	Smithfield	Cache	2,421
Hurricane	Washington	1,021	Spring City	Sanpete	1,106
Hyrum	Cache	1,858	Sunnyside	Carbon	2,072
Kanab	Kane	1,102	Vernal	Uintah	1,309
Lewiston	Cache	1,645	Wellsville	Cache	1,298
Manti	Sanpete	2,412			

500 *to* 1,000, 44 *Towns*. *Population*, 30,673

Blanding	San Juan	875	Duchesne	Duchesne	700
Castle Dale	Emery	715	Elsinore	Sevier	843
Centerfield	Sanpete	566	Emery	Emery	650
Clarkston	Cache	528	Enterprise	Washington	598
Coalville	Summit	771	Garland	Box Elder	999
Delta	Millard	939	Goshen	Utah	526

Utah (*continued*)

Town	*County*	*Pop.*	*Town*	*County*	*Pop.*
		500 *to* 1,000 (*continued*)			
Green River	Emery	645	Morgan	Morgan	995
Hinckley	Millard	821	Newton	Cache	529
Hyde Park	Cache	721	Ophir	Tooele	522
Kamas	Summit	563	Orangeville	Emery	553
Kanosh	Millard	573	Paradise	Cache	505
Kaysville	Davis	809	Randolph	Rich	586
Kenilworth	Carbon	806	Redmond	Sevier	649
Levan	Juab	634	Salem	Utah	609
Mammoth	Juab	970	Santaquin	Utah	976
Mapleton	Utah	586	Scipio	Millard	543
Marysvale	Piute	624	Scofield	Carbon	678
Mayfield	Sanpete	550	Standardville	Carbon	545
Midway	Wasatch	805	Storrs	Carbon	656
Minersville	Beaver	675	Tremonton	Box Elder	937
Moab	Grand	856	Willard	Box Elder	651
Monticello	San Juan	768	Winter Quarters	Carbon	623

Under 500, 34 *Towns. Population*, 12,298

VERMONT

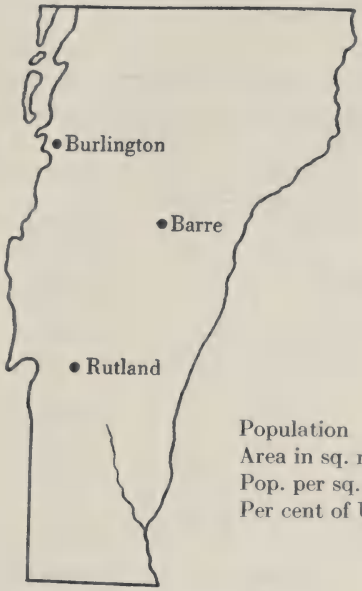

Population	352,428
Area in sq. mi.	9,124
Pop. per sq. mi.	38.6
Per cent of U. S. pop.	0.3

Location of cities of 10,000 and over

Farms (*U. S. Census 1920*)		29,075
Post Offices (*U. S. Postal Guide 1920*)		414
Miles of rural roads (*Office of Public Roads 1919*)		14,249
Miles of improved roads (*Office of Public Roads 1919*)		2,300
Miles of R.R. line (*Interstate Commerce Commission 1917*)		1,056
Miles per 100 sq. mi. of territory	11.57	
Miles per 10,000 inhabitants	28.88	
Autos and trucks registered (*Jan. 1, 1920*)		26,807
Telephones (*Census of Electric Industries 1917*)		47,968
Electric passenger cars (*Electric Railway Directory 1920*)		127
Electrically wired houses (*Electric World Survey 1920*)		26,320
Central power stations (*Electric World Survey 1920*)		68

VERMONT

Population, 352,428—0.3 per cent of the population of United States
Families,* 78,317—(Estimated)
Negroes, 574

Number of places, population and per cent of the state population

Class of Places	*Number of Places*	*Population*	*Per Cent*
Urban territory	14	109,976	31.2
Cities and towns of			
15,000 to 25,000	1	22,779	6.5
10,000 to 15,000	2	24,962	7.1
5,000 to 10,000	6	41,714	11.8
2,500 to 5,000	5	20,521	5.8
Rural territory		242,452	68.8
Cities and towns of			
1,000 to 2,500	23	35,969	10.2
500 to 1,000	14	9,640	2.7
Under 500	25	6,578	1.9
Other rural territory		190,265	54.0

Town	*County*	*Pop.*	*Town*	*County*	*Pop.*
15,000 *to* 25,000, 1 *City. Population*, 22,779					
Burlington	Chittenden	22,779			
10,000 *to* 15,000, 2 *Cities. Population*, 24,962					
Barre	Washington	10,008	Rutland	Rutland	14,954
5,000 *to* 10,000, 6 *Cities. Population*, 41,714					
Bennington	Bennington	7,230	St. Albans	Franklin	7,588
Brattleboro	Windham	7,324	St. Johnsbury	Caledonia	7,164
Montpelier	Washington	7,125	Springfield	Windsor	5,283
2,500 *to* 5,000, 5 *Cities. Population*, 20,521					
Bellows Falls	Windham	4,860	Newport	Orleans	4,976

*See preface

Vermont (*continued*)

Town	*County*	*Pop.*	*Town*	*County*	*Pop.*
		2,500 *to* 5,000 (*continued*)			
Proctor	Rutland	2,692	Winooski	Chittenden	4,932
Windsor	Windsor	3,061			
		1,000 *to* 2,500, 23 *Towns. Population*, 35,969			
Barton	Orleans	1,187	Morrisville	Lamoille	1,707
Brandon	Rutland	1,631	North Troy	Orleans	1,072
Bristol	Addison	1,251	Northfield	Washington	1,916
Enosburg Falls	Franklin	1,236	Orleans	Orleans	1,358
Essex Junction	Chittenden	1,410	Poultney	Rutland	1,371
Fair Haven	Rutland	2,182	Randolph	Orange	1,819
Graniteville	Washington	1,097	Richford	Franklin	1,995
Hardwick	Caledonia	1,550	Swanton	Franklin	1,371
Island Pond	Essex	1,837	Vergennes	Addison	1,609
Ludlow	Windsor	1,732	Waterbury	Washington	1,515
Lyndonville	Caledonia	1,878	Woodstock	Windsor	1,252
Middlebury	Addison	1,993			
		500 *to* 1,000, 14 *Towns. Population*, 9,640			
Bradford	Orange	739	Proctorsville	Windsor	564
Chester	Windsor	657	Readsboro	Bennington	735
Derby Line	Orleans	640	Richmond	Chittenden	873
Johnson	Lamoille	681	Stowe	Lamoille	526
Milton	Chittenden	633	Websterville	Washington	989
North			Wells River	Orange	606
Bennington	Bennington	818	Wilmington	Windham	617
Pittsford	Rutland	562			

Under 500, 25 *Towns. Population*, 6,578

VIRGINIA

Population	2,309,187
Area in sq. mi.	40,262
Pop. per sq. mi.	57.4
Per cent of U. S. pop.	2.2

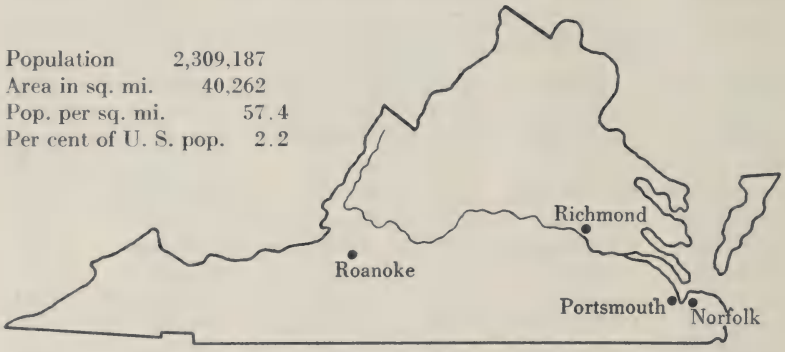

Location of cities of 50,000 and over

Farms (*U. S. Census 1920*)		186,242
Post Offices (*U. S. Postal Guide 1920*)		2,410
Miles of rural roads (*Office of Public Roads 1919*)		53,388
Miles of improved roads (*Office of Public Roads 1919*)		6,150
Miles of R.R. line (*Interstate Commerce Commission 1917*)		4,677
Miles per 100 sq. mi. of territory	11.62	
Miles per 10,000 inhabitants	21.09	
Autos and trucks registered (*Jan. 1, 1920*)		95,000
Telephones (*Census of Electric Industries 1917*)		119,597
Electric passenger cars (*Electric Railway Directory 1920*)		775
Electrically wired houses (*Electric World Survey 1920*)		90,300
Central power stations (*Electric World Survey 1920*)		101

VIRGINIA

Population, 2,309,187—2.2 per cent of population of United States
Families,* 513,152—(Estimated)
Negroes, 690,017

Number of places, population and per cent of the state population

Class of Places	*Number of Places*	*Population*	*Per Cent*
Urban territory	39	673,984	29.2
Cities and towns of			
100,000 and over	2	287,444	12.5
50,000 to 100,000	2	105,229	4.6
25,000 to 50,000	3	96,678	4.2
15,000 to 25,000	2	39,599	1.7
10,000 to 15,000	3	28,040	1.2
5,000 to 10,000	9	58,694	2.5
2,500 to 5,000	18	58,300	2.5
Rural territory		1,635,203	70.8
Cities and towns of			
1,000 to 2,500	47	70,438	3.0
500 to 1,000	38	25,701	1.1
Under 500	79	24,644	1.1
Other rural territory		1,514,420	65.6

Town	*County*	*Pop.*	*Town*	*County*	*Pop.*
100,000 *to* 200,000, 2 *Cities. Population,* 287,444					
Norfolk	Norfolk	115,777	Richmond	Henrico	171,667
50,000 *to* 100,000, 2 *Cities. Population,* 105,229					
Portsmouth	Norfolk	54,387	Roanoke	Roanoke	50,842
25,000 *to* 50,000, 3 *Cities. Population,* 96,678					
Lynchburg	Campbell	30,070	Petersburg	Dinwiddie	31,012
Newport News	Warwick	35,596			

**See preface*

Virginia (*continued*)

Town	*County*	*Pop.*	*Town*	*County*	*Pop.*
15,000 *to* 25,000, 2 *Cities*. *Population*, 39,599					
Alexandria[1]	Arlington	18,060	Danville	Pittsylvania	21,539
10,000 *to* 15,000, 3 *Cities*. *Population*, 28,040					
Bristol†	Washington	6,729	Staunton	Augusta	10,623
Charlottesville	Albermarle	10,688			
5,000 *to* 10,000, 9 *Cities*. *Population*, 58,694					
Clifton Forge	Alleghany	6,164	Pulaski	Pulaski	5,282
Covington	Alleghany	5,623	South Norfolk	Norfolk	7,724
Fredericksburg	Spotsylvania	5,882	Suffolk	Nansemond	9,123
Hampton	Elizabeth City	6,138	Winchester	Frederick	6,883
Harrisonburg	Rockingham	5,875			
2,500 *to* 5,000, 18 *Cities*. *Population*, 58,300					
Abingdon	Washington	2,532	Martinsville	Henry	4,075
Bedford	Bedford	3,243	Norton	Wise	3,068
Big Stone Gap	Wise	3,009	Phoebus	Elizabeth City	3,043
Buena Vista	Rockbridge	3,911	Pocahontas	Tazewell	2,591
Cape Charles	Northampton	2,517	Radford	Montgomery	4,627
Farmville	Prince Edward	2,586	Salem	Roanoke	4,159
Graham	Tazewell	2,752	South Boston	Halifax	4,338
Lexington	Rockbridge	2,870	Vinton	Roanoke	2,779
Marion	Smyth	3,253	Wytheville	Wythe	2,947
1,000 *to* 2,500, 47 *Towns*. *Population*, 70,438					
Altavista	Campbell	1,206	Christiansburg	Montgomery	1,641
Appalachia	Wise	2,036	Colonial Beach	Westmoreland	1,093
Ashland	Hanover	1,299	Crewe	Nottoway	2,097
Basic City	Augusta	2,212	Culpeper	Culpeper	1,819
Berryville	Clarke	1,138	Damascus	Washington	1,599
Blacksburg	Montgomery	1,095	Dendron	Surry	1,795
Blackstone	Nottoway	1,497	Emporia	Greensville	1,869
Chase City	Mecklenburg	1,646	Falls Church[1]	Arlington Fairfax	1,659
Chatham	Pittsylvania	1,171			
Chincoteague	Accomac	1,418	Franklin	Southampton	2,363

†*Combined population of Bristol, Va. and Bristol, Tenn.*, 14,776
[1]*Falling within the adjacent territory of Washington, D. C.*

Virginia (*continued*)

1,000 *to* 2,500 (*continued*)

Town	*County*	*Pop.*	*Town*	*County*	*Pop.*
Fries	Grayson	2,029	Richlands	Tazewell	1,171
Front Royal	Warren	1,404	Rocky Mount	Franklin	1,076
Galax	Carroll Grayson	1,250	Saltville	Smyth Washington	2,248
Gladeville	Wise	1,071	Shenandoah	Page	1,895
Hopewell	Prince George	1,397	Smithfield	Isle of Wight	1,181
Kecoughton	Elizabeth City	1,198	South Hill	Mecklenburg	1,074
Lawrenceville	Brunswick	1,439	Tazewell	Tazewell	1,261
Leesburg	Louden	1,545	Victoria	Lunenburg	1,445
Luray	Page	1,381	Warrenton	Fauquier	1,545
Manassas	Prince William	1,305	Waverly	Sussex	1,306
Narrows	Giles	1,141	Waynesboro	Augusta	1,594
Onancock	Accomac	1,074	West Point	King William	1,635
Orange	Orange	1,078	Williamsburg	James City	2,462
Potomac	Arlington	1,000	Woodstock	Shenandoah	1,580

500 *to* 1,000, 38 *Towns. Population*, 25,701

Amherst	Amherst	559	Honaker	Russell	755
Boykins	Southampton	637	Iron Gate	Alleghany	699
Bridgewater	Rockingham	914	Kenbridge	Lunenburg	543
Brookneal	Campbell	583	Meadow View	Washington	609
Buchanan	Botetourt	802	Mount Jackson	Shenandoah	500
Burkeville	Nottaway	514	New Market	Shenandoah	577
Cambria	Montgomery	662	Newcastle	Craig	702
Cedar Bluff	Tazewell	533	North Tazewell	Tazewell	626
Chilhowie	Smyth	572	Parksley	Accomac	601
Claremont	Surry	572	Pearisburg	Giles	537
Clarksville	Mecklenburg	726	Pennington Gap	Lee	940
Coeburn	Wise	884	Purcellville	Loudon	549
Drakes Branch	Charlotte	660	St. Paul	Wise	574
Edinburg	Shenandoah	568	Strasburg	Shenandoah	650
Elkton	Rockingham	905	Tangier	Accomac	962
Fairfax	Fairfax	516	Troutdale	Grayson	636
Gate City	Scott	684	Vienna[1]	Fairfax	773
Gordonsville	Orange	594	Virginia Beach	Princess Anne	846
Herndon	Fairfax	953	Wakefield	Sussex	784

Under 500, 79 *Towns. Population*, 24,644

[1]*Falling within the adjacent territory of Washington, D. C.*

WASHINGTON

Location of cities of 50,000 and over

Population	1,356,621
Area in sq. mi.	66,836
Pop. per sq. mi.	20.3
Per cent of U. S. pop.	1.3

Farms (*U. S. Census 1920*)		66,288
Post Offices (*U. S. Postal Guide 1920*)		1,097
Miles of rural roads (*Office of Public Roads 1919*)		42,428
Miles of improved roads (*Office of Public Roads 1919*)		6,300
Miles of R.R. line (*Interstate Commerce Commission 1917*)		5,650
Miles per 100 sq. mi. of territory	8.45	
Miles per 10,000 inhabitants	35.09	
Autos and trucks registered (*Jan. 1, 1920*)		168,146
Telephones (*Census of Electric Industries 1917*)		188,407
Electric passenger cars (*Electric Railway Directory 1920*)		1,129
Electrically wired houses (*Electric World Survey 1920*)		200,000
Central power stations (*Electric World Survey 1920*)		150

WASHINGTON

Population, 1,356,621—1.3 per cent of population of United States
Families,* 301,471—(Estimated)
Japanese, 17,114
Negroes, 6,883

Number of places, population and per cent of the state population

Class of Places	*Number of Places*	*Population*	*Per Cent*
Urban territory	35	748,735	55.2
Cities and towns of			
100,000 and over	2	419,749	30.9
50,000 to 100,000	1	96,965	7.2
25,000 to 50,000	2	53,229	3.9
15,000 to 25,000	3	49,379	3.6
10,000 to 15,000	2	22,695	1.7
5,000 to 10,000	7	47,544	3.5
2,500 to 5,000	18	59,174	4.4
Rural territory		607,886	44.8
Cities and towns of			
1,000 to 2,500	45	66,656	4.9
500 to 1,000	57	40,578	3.0
Under 500	73	22,977	1.7
Other rural territory		477,675	35.2

Town	*County*	*Pop.*	*Town*	*County*	*Pop.*
100,000 *and over*, 2 *Cities. Population*, 419,749					
Seattle	King	315,312	Spokane	Spokane	104,437
50,000 *to* 100,000, 1 *City. Population*, 96,965					
Tacoma	Pierce	96,965			
25,000 *to* 50,000, 2 *Cities. Population*, 53,229					
Bellingham	Whatcom	25,585	Everett	Snohomish	27,644

**See preface*

Washington (*continued*)

Town	*County*	*Pop.*	*Town*	*County*	*Pop.*
15,000 *to* 25,000, 3 *Cities. Population*, 49,379					
Aberdeen	Grays Harbor	15,337	Yakima	Yakima	18,539
Walla Walla	Walla Walla	15,503			
10,000 *to* 15,000, 2 *Cities. Population*, 22,695					
Hoquiam	Grays Harbor	10,058	Vancouver[1]	Clarke	12,637
5,000 *to* 10,000, 7 *Cities. Population*, 47,544					
Anacortes	Skagit	5,284	Port Angeles	Clallam	5,351
Bremerton	Kitsap	8,918	Puyallup	Pierce	6,323
Centralia	Lewis	7,549	Wenatchee	Chelan	6,324
Olympia	Thurston	7,795			
2,500 *to* 5,000, 18 *Cities. Population*, 59,174					
Auburn	King	3,163	Mount Vernon	Skagit	3,341
Charleston	Kitsap	3,338	Pasco	Franklin	3,362
Chehalis	Lewis	4,558	Port Townsend	Jefferson	2,847
Cle Elum	Kittitas	2,661	Raymond	Pacific	4,260
Colfax	Whitman	3,027	Renton[3]	King	3,301
Dayton	Columbia	2,695	Roslyn	Kittitas	2,673
Ellensburg	Kittitas	3,967	Sedro-Woolley	Skagit	3,389
Hillyard[2]	Spokane	3,942	Snohomish	Snohomish	2,985
Medical Lake	Spokane	2,545	Toppenish	Yakima	3,120
1,000 *to* 2,500, 45 *Towns. Population*, 66,656					
Arlington	Snohomish	1,418	Cosmopolis	Grays Harbor	1,512
Blaine	Whatcom	2,254	Davenport	Lincoln	1,112
Buckley	Pierce	1,119	Deer Park	Spokane	1,103
Burlington	Skagit	1,360	Elma	Grays Harbor	1,253
Camas	Clarke	1,843	Enumclaw	King	1,378
Cashmere	Chelan	1,114	Goldendale	Klickitat	1,274
Cheney	Spokane	1,252	Grandview	Yakima	1,011
Chewelah	Stevens	1,288	Kalama	Cowlitz	1,228
Clarkston	Asotin	1,859	Kelso	Cowlitz	2,228
Colville	Stevens	1,718	Kennewick	Benton	1,684

[1]*Falling within the adjacent territory of Portland, Ore.*
[2]*Falling within the adjacent territory of Spokane*
[3]*Falling within the adjacent territory of Seattle*

Washington (*continued*)

Town	*County*	*Pop.*	*Town*	*County*	*Pop.*
		1,000 *to* 2,500 (*continued*)			
Kent	King	2,282	Port Orchard	Kitsap	1,393
Kirkland[1]	King	1,354	Prosser	Benton	1,697
Leavenworth	Chelan	1,791	Pullman	Whitman	2,440
Lynden	Whatcom	1,244	Ritzville	Adams	1,900
Malden	Whitman	1,005	Ruston	Pierce	1,128
Marysville	Snohomish	1,244	South Bend	Pacific	1,948
Monroe	Snohomish	1,675	Sumner	Pierce	1,499
Montesano	Grays Harbor	2,158	Sunnyside	Yakima	1,809
Odessa	Lincoln	1,050	Tekoa	Whitman	1,520
Okanogan	Okanogan	1,015	Waitsburg	Walla Walla	1,174
Oroville	Okanogan	1,013	Wapato	Yakima	1,128
Palouse	Whitman	1,179	Waterville	Douglas	1,198
Pomeroy	Garfield	1,804			
		500 *to* 1,000, 57 *Towns. Population*, 40,578			
Asotin	Asotin	852	Mabton	Yakima	547
Bothell[1]	King	613	Marcus	Stevens	551
Carnation (Tolt P. O.)	King	536	Morton	Lewis	522
			Newport	Pend Oreille	950
Castle Rock	Cowlitz	829	Northport	Stevens	906
Chelan	Chelan	896	Oakesdale	Whitman	816
Concrete	Skagit	924	Omak	Okanogan	525
Dupont	Pierce	600	Orting	Pierce	972
Eatonville	Pierce	861	Othello	Adams	649
Edmonds	Snohomish	936	Pe Ell	Lewis	861
Endicott	Whitman	634	Poulsbo	Kitsap	546
Ephrata	Grant	628	Prescott	Walla Walla	559
Ferndale	Whatcom	759	Republic	Ferry	781
Friday Harbor	San Juan	522	Ridgefield	Clarke	620
Garfield	Whitman	776	Ronald	Kittitas	718
Granite Falls	Snohomish	632	Rosalia	Whitman	714
Harrington	Lincoln	882	St. John	Whitman	597
Ilwaco	Pacific	787	Shelton	Mason	984
Ione	Pend Oreille	541	South Cle Elum	Kittitas	587
Issaquah[1]	King	791	Sprague	Lincoln	822
La Conner	Skagit	516	Stanwood	Snohomish	704
Lind	Adams	724	Starbuck	Columbia	524
Lowell	Snohomish	852	Steilacoom	Pierce	564

[1] *Falling within the adjacent territory of Seattle*

Washington (*continued*)

Town	*County*	*Pop.*	*Town*	*County*	*Pop.*
		500 *to* 1,000 (*continued*)			
Sultan	Snohomish	687	Wilbur	Lincoln	870
Sumas	Whatcom	854	Wilkeson	Pierce	803
Tenino	Thurston	850	Winlock	Lewis	832
Vader	Lewis	500	Woodland	Cowlitz	521
Washougal	Clarke	765	Yacolt	Clarke	520
White Salmon	Klickitat	619	Zillah	Yakima	647

Under 500, 73 *Towns. Population*, 22,977

WEST VIRGINIA

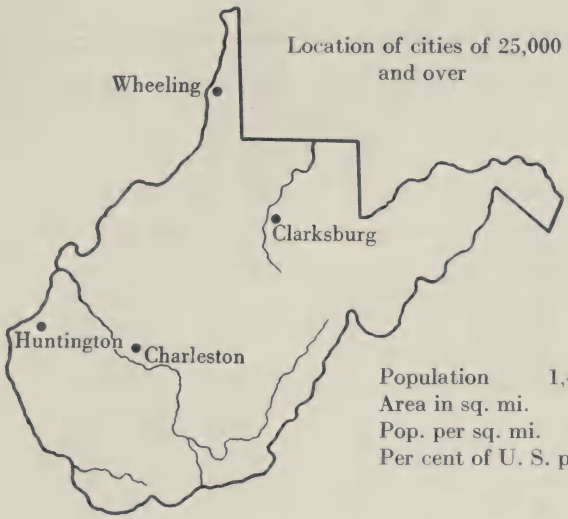

Population	1,463,701
Area in sq. mi.	24,022
Pop. per sq. mi.	60.9
Per cent of U. S. pop.	1.4

Farms (*U. S. Census 1920*)		87,289
Post Offices (*U. S. Postal Guide 1920*)		1,975
Miles of rural roads (*Office of Public Roads 1919*)		32,024
Miles of improved roads (*Office of Public Roads 1919*)		1,600
Miles of R.R. line (*Interstate Commerce Commission 1917*)		4,013
Miles per 100 sq. mi. of territory	16.70	
Miles per 10,000 inhabitants	28.30	
Autos and trucks registered (*Jan. 1, 1920*)		50,203
Telephones (*Census of Electric Industries 1917*)		99,530
Electric passenger cars (*Electric Railway Directory 1920*)		632
Electrically wired houses (*Electric World Survey 1920*)		37,200
Central power stations (*Electric World Survey 1920*)		75

WEST VIRGINIA

Population, 1,463,701—1.4 per cent of population of United States
Families,* 325,267—(Estimated)
Negroes, 86,345

Number of places, population and per cent of the state population

Class of Places	*Number of Places*	*Population*	*Per Cent*
Urban territory	35	369,007	25.2
Cities and towns of			
50,000 and over	2	106,385	7.3
25,000 to 50,000	2	67,477	4.6
15,000 to 25,000	3	53,183	3.6
10,000 to 15,000	3	35,311	2.4
5,000 to 10,000	6	40,052	2.7
2,500 to 5,000	19	66,599	4.6
Rural territory		1,094,694	74.8
Cities and towns of			
1,000 to 2,500	51	78,044	5.4
500 to 1,000	51	37,577	2.6
Under 500	66	18,507	1.2
Other rural territory		960,566	65.6

Town	*County*	*Pop.*	*Town*	*County*	*Pop.*
50,000 *to* 100,000, 2 *Cities. Population*, 106,385					
Huntington	Cabell	50,177	Wheeling	Ohio	56,208
25,000 *to* 50,000, 2 *Cities. Population*, 67,477					
Charleston	Kanawha	39,608	Clarksburg	Harrison	27,869
15,000 *to* 25,000, 3 *Cities. Population*, 53,183					
Bluefield	Mercer	15,282	Parkersburg	Wood	20,050
Fairmont	Marion	17,851			

**See preface*

West Virginia (*continued*)

Town	*County*	*Pop.*	*Town*	*County*	*Pop.*
10,000 *to* 15,000, 3 *Cities*. *Population*, 35,311					
Martinsburg	Berkeley	12,515	Moundsville	Marshall	10,669
Morgantown	Monongalia	12,127			
5,000 *to* 10,000, 6 *Cities*. *Population*, 40,052					
Elkins	Randolph	6,788	Princeton	Mercer	6,224
Grafton	Taylor	8,517	Weston	Lewis	5,701
Keyser	Mineral	6,003	Williamson	Mingo	6,819
2,500 *to* 5,000, 19 *Cities*. *Population*, 66,599					
Beckley	Raleigh	4,149	Piedmont	Mineral	2,835
Benwood	Marshall	4,773	Point Pleasant	Mason	3,059
Buckhannon	Upshur	3,785	Richwood	Nicholas	4,331
Charles Town	Jefferson	2,527	St. Albans	Kanawha	2,825
Chester	Hancock	3,283	Salem	Harrison	2,920
Follansbee	Brooke	3,135	Sistersville	Tyler	3,238
Hinton	Summers	3,912	South Charleston	Kanawha	3,650
Logan	Logan	2,998	Welch	McDowell	3,232
McMechen	Marshall	3,356	Wellsburg	Brooke	4,918
Mannington	Marion	3,673			
1,000 *to* 2,500, 51 *Towns*. *Population*, 78,044					
Alderson	Greenbrier, Monroe	1,401	Kenova	Wayne	2,162
			Keystone	McDowell	1,839
Ansted	Fayette	1,178	Kimball	McDowell	1,428
Avis	Summers	1,635	Kingwood	Preston	1,417
Bayard	Grant	1,074	Lewisburg	Greenbrier	1,202
Belington	Barbour	1,766	Mabscott	Raleigh	1,114
Bramwell	Mercer	1,696	Marlington	Pocahontas	1,177
Bridgeport	Harrison	1,346	Milton	Cabell	1,023
Burnsville	Braxton	1,088	Monongah	Marion	2,031
Cameron	Marshall	2,404	Montgomery	Fayette	2,130
Cass	Pocahontas	1,195	Mount Hope	Fayette	1,989
Ceredo	Wayne	1,110	Mullens	Wyoming	1,425
Clendenin	Kanawha	1,263	New Cumberland	Hancock	1,816
Davis	Tucker	2,491			
Eskdale	Kanawha	1,003	New Martinsville	Wetzel	2,341
Gassaway	Braxton	1,518	Oak Hill	Fayette	1,037
Harrisville	Ritchie	1,036	Paden City	Tyler, Wetzel	1,705
Hollidays Cove	Brooke, Hancock	1,213			

West Virginia (*continued*)

1,000 *to* 2,500 (*continued*)

Town	*County*	*Pop.*	*Town*	*County*	*Pop.*
Parsons	Tucker	2,001	St. Marys	Pleasants	1,648
Pennsboro	Ritchie	1,654	Shepherdstown	Jefferson	1,063
Philippi	Barbour	1,543	Shinnston	Harrison	1,679
Ravenswood	Jackson	1,284	Spencer	Roane	1,765
Ridgeley	Mineral	1,709	Sturgiss City	Monongalia	1,389
Rivesville	Marion	1,061	Terra Alta	Preston	1,261
Romney	Hampshire	1,028	Thomas	Tucker	2,099
Ronceverte	Greenbrier	2,319	West Union	Doddridge	1,270
Rowlesburg	Preston	1,225	Williamstown	Wood	1,793

500 *to* 1,000, 51 *Towns. Population*, 37,577

Addison	Webster	679	Mason	Mason	992
Athens	Mercer	552	Masontown	Preston	831
Barboursville	Cabell	974	Matewan	Mingo	851
Berkeley Springs	Morgan	980	Matoaka	Mercer	647
Bolivar	Jefferson	585	Middlebourne	Tyler	929
Brooklyn	Wetzel	724	Mill Creek	Randolph	762
Cairo	Ritchie	662	Moorefield	Hardy	630
Cassville (Fort Gay P.O.)			Newburg	Preston	890
	Wayne	617	Paw Paw	Morgan	698
Cedar Grove	Kanawha	918	Petersburg	Grant	834
Eastbank	Kanawha	586	Pine Grove	Wetzel	797
Elizabeth	Wirt	681	Rainell	Greenbrier	566
Fairview	Marion	827	Ranson	Jefferson	699
Farmington	Marion	679	Ripley	Jackson	580
Fayetteville	Fayette	659	Scarbro	Fayette	950
Hamlin	Lincoln	516	Smithfield	Wetzel	774
Harpers Ferry	Jefferson	713	Star City	Monongalia	823
Hendricks	Tucker	622	Sutton	Braxton	947
Hilltop	Fayette	908	Tunnelton	Preston	703
Hundred	Wetzel	710	Wardensville	Hardy	745
Hurricane	Putnam	666	Westover	Monongalia	721
Jane Lew	Lewis	560	White Sulphur		
Junior	Barbour	593	Springs	Greenbrier	837
Kermit	Mingo	636	Whitmer	Randolph	704
Littleton	Wetzel	660	Womelsdorf	Randolph	833
Lumberport	Harrison	900	Yolyn	Logan	623
Madison	Boone	604			

Under 500, 66 *Towns. Population*, 18,507

WISCONSIN

Population	2,632,067
Area in sq. mi.	55,256
Pop. per sq. mi.	47.6
Per cent of U. S. pop.	2.5

Location of cities of 25,000 and over

Farms (*U. S. Census 1920*)		189,295
Post Offices (*U. S. Postal Guide 1920*)		1,223
Miles of rural roads (*Office of Public Roads 1919*)		77,280
Miles of improved roads (*Office of Public Roads 1919*)		15,500
Miles of R.R. line (*Interstate Commerce Commission 1917*)		7,668
Miles per 100 sq. mi. of territory	13.88	
Miles per 10,000 inhabitants	30.27	
Autos and trucks registered (*Jan. 1, 1920*)		236,974
Telephones (*Census of Electric Industries 1917*)		349,223
Electric passenger cars (*Electric Railway Directory 1920*)		902
Electrically wired houses (*Electric World Survey 1920*)		147,700
Central power stations (*Electric World Survey 1920*)		327

WISCONSIN

Population, 2,632,067—2.5 per cent of population of United States
Families,* 584,904—(Estimated)
Negroes, 5,200

Number of places, population and per cent of the state population

Class of Places	*Number of Places*	*Population*	*Per Cent*
Urban territory	82	1,244,568	47.3
Cities and towns of			
100,000 and over	1	457,147	17.4
50,000 to 100,000	1	58,593	2.2
25,000 to 50,000	7	244,076	9.3
15,000 to 25,000	7	139,695	5.3
10,000 to 15,000	5	62,618	2.4
5,000 to 10,000	20	138,503	5.2
2,500 to 5,000	41	143,936	5.5
Rural territory		1,387,499	52.7
Cities and towns of			
1,000 to 2,500	80	122,930	4.6
500 to 1,000	135	96,851	3.7
Under 500	160	52,119	2.0
Other rural territory		1,115,599	42.4

Town	*County*	*Pop.*	*Town*	*County*	*Pop.*
100,000 *and over*, 1 *City*. *Population*, 457,147					
Milwaukee	Milwaukee	457,147			
50,000 *to* 100,000, 1 *City*. *Population*, 58,593					
Racine	Racine	58,593			
25,000 *to* 50,000, 7 *Cities*. *Population*, 244,076					
Green Bay	Brown	31,017	La Crosse	La Crosse	30,421
Kenosha	Kenosha	40,472	Madison	Dane	38,378

*See preface

Wisconsin (*continued*)

25,000 *to* 50,000 (*continued*)

Town	*County*	*Pop.*	*Town*	*County*	*Pop.*
Oshkosh	Winnebago	33,162	Superior	Douglas	39,671
Sheboygan	Sheboygan	30,955			

15,000 *to* 25,000, 7 *Cities. Population,* 139,695

Appleton	Outagamie	19,561	Janesville	Rock	18,293
Beloit	Rock	21,284	Manitowoc	Manitowoc	17,563
Eau Claire	Eau Claire	20,906	Wausau	Marathon	18,661
Fond du Lac	Fond du Lac	23,427			

10,000 *to* 15,000, 5 *Cities. Population,* 62,618

Ashland	Ashland	11,334	Waukesha	Waukesha	12,558
Marinette	Marinette	13,610	West Allis[1]	Milwaukee	13,745
Stevens Point	Portage	11,371			

5,000 *to* 10,000, 20 *Cities. Population,* 138,503

Antigo	Langlade	8,451	Portage	Columbia	5,582
Baraboo	Sauk	5,538	Rhinelander	Oneida	6,654
Beaver Dam	Dodge	7,992	South Milwaukee[1]	Milwaukee	7,598
Chippewa Falls	Chippewa	9,130	Stoughton	Dane	5,101
Cudahy[1]	Milwaukee	6,725	Two Rivers	Manitowoc	7,305
De Pere	Brown	5,165	Watertown	Dodge, Jefferson	9,299
Kaukauna	Outagamie	5,951	Wauwatosa[1]	Milwaukee	5,818
Marshfield	Wood	7,394	Wisconsin Rapids	Wood	7,243
Menasha	Winnebago	7,214			
Menomonie	Dunn	5,104			
Merrill	Lincoln	8,068			
Neenah	Winnebago	7,171			

2,500 *to* 5,000, 41 *Cities. Population,* 143,936

Berlin	Green Lake, Waushara	4,400	Hartford	Washington	4,515
Burlington	Racine	3,626	Hudson	St. Croix	3,014
Clintonville	Waupaca	3,275	Hurley	Iron	3,188
Delavan	Walworth	3,016	Jefferson	Jefferson	2,572
Edgerton	Rock	2,688	Ladysmith	Rusk	3,581
Fort Atkinson	Jefferson	4,915	Lake Geneva	Walworth	2,632
			Mayville	Dodge	3,011

[1]*Falling within the adjacent territory of Milwaukee*

Wisconsin (*continued*)

2,500 *to* 5,000 (*continued*)

Town	*County*	*Pop.*	*Town*	*County*	*Pop.*
Mineral Point	Iowa	2,569	Richland Center	Richland	3,409
Monroe	Green	4,788	Ripon	Fond du Lac	3,929
New London	Outagamie, Waupaca	4,667	Shawano	Shawano	3,544
			Shorewood	Milwaukee	2,650
North Milwaukee[1]	Milwaukee	3,047	Sparta	Monroe	4,466
			Stanley	Chippewa	2,577
Oconomowoc	Waukesha	3,301	Sturgeon Bay	Door	4,553
Oconto	Oconto	4,920	Tomah	Monroe	3,257
Park Falls	Price	2,676	Tomahawk	Lincoln	2,898
Platteville	Grant	4,353	Viroqua	Vernon	2,574
Plymouth	Sheboygan	3,415	Washburn	Bayfield	3,707
Port Washington	Ozaukee	3,340	Waupaca	Waupaca	2,839
			Waupun	Dodge, Fond du Lac	4,440
Prairie du Chien	Crawford	3,537			
Reedsburg	Sauk	2,997	West Bend	Washington	3,378
Rice Lake	Barron	4,457	Whitewater	Walworth	3,215

1,000 *to* 2,500, 80 *Towns*. *Population*, 122,930

Adams	Adams	1,119	Cumberland	Barron	1,528
Algoma	Kewaunee	1,911	Darlington	Lafayette	1,798
Amery	Polk	1,203	Dodgeville	Iowa	1,896
Arcadia	Trempealeau	1,418	Durand	Pepin	1,517
Augusta	Eau Claire	1,407	Elkhorn	Walworth	1,991
Barron	Barron	1,623	Ellsworth	Pierce	1,043
Bayfield	Bayfield	1,441	Elroy	Juneau	1,713
Black River Falls	Jackson	1,796	Evansville	Rock	2,209
			Fennimore	Grant	1,383
Bloomer	Chippewa	1,648	Fox Lake	Dodge	1,012
Boscobel	Grant	1,670	Hamilton	Iron	1,890
Brillion	Calumet	1,102	Hayward	Sawyer	1,302
Brodhead	Green	1,600	Highland	Iowa	1,024
Cedarburg	Ozaukee	1,738	Horicon	Dodge	2,134
Chetek	Barron	1,154	Juneau	Dodge	1,159
Chilton	Calumet	1,833	Kewaunee	Kewauna	1,865
Columbus	Columbia	2,460	Kiel	Calumet, Manitowoc	1,599
Cornell	Chippewa	1,337			
Crandon	Forest	1,632	Kilbourn City	Columbia	1,206
Cuba City	Grant	1,175	Kimberly	Outagamie	1,382

[1]*Falling within the adjacent territory of Milwaukee*

Wisconsin (*continued*)

1,000 *to* 2,500 (*continued*)

Town	*County*	*Pop.*	*Town*	*County*	*Pop.*
Lake Mills	Jefferson	1,754	Peshtigo	Marinette	1,440
Lancaster	Grant	2,485	Phillips	Price	1,973
Little Chute	Outagamie	2,017	Princeton	Green Lake	1,275
Lodi	Columbia	1,077	Randolph	Columbia, Dodge	1,183
Mauston	Juneau	1,966			
Medford	Taylor	1,881	Redgranite	Waushara	1,012
Mellen	Ashland	1,981	Rib Lake	Taylor	1,020
Menomonee Falls	Waukesha	1,019	River Falls	Pierce, St. Croix	2,273
Mondovi	Buffalo	1,554	Sauk City	Sauk	1,162
Montello	Marquette	1,112	Schofield	Marathon	1,049
Mosinee	Marathon	1,161	Seymour	Outagamie	1,280
Mount Horeb	Dane	1,350	Sheboygan Falls	Sheboygan	2,002
Neillsville	Clark	2,160	Shullsburg	Lafayette	1,158
Nekoosa	Wood	1,639	Spooner	Washburn	2,293
New Holstein	Calumet	1,373	Stratford	Marathon	1,014
New Richmond	St. Croix	2,248	Sun Prairie	Dane	1,236
Niagara	Marinette	1,946	Waterloo	Jefferson	1,262
North Fond du Lac	Fond du Lac	2,150	Wautoma	Waushara	1,046
			West Milwaukee[1]	Milwaukee	2,101
Oconto Falls	Oconto	1,914	West Salem	La Crosse	1,027
Omro	Winnebago	1,042	Westby	Vernon	1,228
Onalaska	La Crosse	1,066			
Owen	Clark	1,083			

500 *to* 1,000, 135 *Towns. Population,* 96,851

Abbotsford	Clark, Marathon	782	Belleville	Dane, Green	625
Ableman	Sauk	542	Benton	Lafayette	874
Albany	Green	741	Birnamwood	Shawano	651
Alma	Buffalo	970	Black Creek	Outagamie	516
Almond	Portage	504	Blair	Trempealeau	657
Altoona	Eau Claire	960	Blanchardville	Lafayette	653
Amherst	Portage	588	Bloomington	Grant	657
Argyle	Lafayette	701	Bonduel	Shawano	504
Athens	Marathon	940	Brandon	Fond du Lac	682
Baldwin	St. Croix	666	Bruce	Rusk	561
Bangor	La Crosse	854	Butternut	Ashland	618

[1]*Falling within the adjacent territory of Milwaukee*

Wisconsin (*continued*)

Town	*County*	*Pop.*	*Town*	*County*	*Pop.*
		500 *to* 1,000 (*continued*)			
Cadott	Chippewa	723	Iola	Waupaca	843
Cambria	Columbia	679	Kendall	Monroe	506
Cameron	Barron	572	Kewaskum	Washington	707
Campbellsport	Fond du Lac	730	La Farge	Vernon	788
Cashton	Monroe	753	Livingston	Grant	574
Cassville	Grant	899		Iowa	
Cedar Grove	Sheboygan	654	Lomira	Dodge	554
Clear Lake	Polk	689	Loyal	Clark	735
Clinton	Rock	938	Manawa	Waupaca	727
Colby	Marathon	798	Marathon	Marathon	670
	Clark		Marion	Waupaca	875
Colfax	Dunn	905	Markesan	Green Lake	959
Corliss	Racine	564	Mattoon	Shawano	666
Deerfield	Dane	594	Mazomanie	Dane	756
Denmark	Brown	735	Merrillan	Jackson	628
Dorchester	Clark	519	Middleton	Dane	791
East Troy	Walworth	773	Milton	Rock	834
Edgar	Marathon	723	Montford	Grant	598
Elkhart Lake	Sheboygan	527	Monticello	Green	677
Elmwood	Pierce	632	Mukwonago	Waukesha	697
Fairchild	Eau Claire	660	Muscoda	Grant	903
Fall Creek	Eau Claire	507	Necedah	Juneau	852
Fountain City	Buffalo	880	New Butler	Waukesha	564
Frederick	Polk	602	New Glarus	Green	981
Galesville	Trempealeau	952	New Lisbon	Juneau	994
Gays Mills	Crawford	652	North Freedom	Sauk	621
Genoa Junction	Walworth	656	North Hudson	St. Croix	586
Gillett	Oconto	785	Norwalk	Monroe	531
Gilman	Taylor	522	Oakfield	Fond du Lac	556
Glenwood	St. Croix	779	Oregon	Dane	871
Grafton	Ozaukee	898	Osceola	Polk	674
Grantsburg	Burnett	781	Osseo	Trempealeau	802
Greenwood	Clark	761	Palmyra	Jefferson	685
Hartland	Waukesha	800	Pardeeville	Columbia	878
Hazel Green	Grant	647	Pepin	Pepin	555
Hilbert	Calumet	614	Pewaukee	Waukesha	800
Hillsboro	Vernon	950	Pittsville	Wood	504
Hortonville	Outagamie	960	Plainfield	Waushara	580
Hustisford	Dodge	595	Port Edwards	Wood	755
Independence	Trempealeau	805	Potosi	Grant	501

Wisconsin (*continued*)

Town	*County*	*Pop.*	*Town*	*County*	*Pop.*
		500 *to* 1,000 (*continued*)			
Poynette	Columbia	724	Trempealeau	Trempealeau	536
Prairie du Sac	Sauk	866	Turtle Lake	Barron	679
Prentice	Price	588	Union Grove	Racine	729
Prescott	Pierce	892	Viola	Richland	858
Pulaski	Brown	718		Vernon	
Readstown	Vernon	546	Walworth	Walworth	757
Reedsville	Manitowoc	571	Waterford	Racine	668
Rio	Columbia	620	Waunakee	Dane	560
St. Croix Falls	Polk	825	Westfield	Marquette	858
Schleisingerville	Washington	730	Weyauwega	Waupaca	938
Sharon	Walworth	908	Whitefish Bay[1]	Milwaukee	882
Shell Lake	Washburn	920	Whitehall	Trempealeau	851
Shiocton	Outagamie	501	Wild Rose	Waushara	576
Soldiers Grove	Crawford	653	Wilton	Monroe	519
Spring Green	Sauk	690	Winneconne	Winnebago	745
Spring Valley	Pierce	939	Wittenburg	Shawano	854
Thorp	Clark	796	Wonewoc	Juneau	798
Tigerton	Shawano	748	Wrightstown	Brown	571

Under 500, 160 *Towns. Population*, 52,119

[1]*Falling within the adjacent territory of Milwaukee*

WYOMING

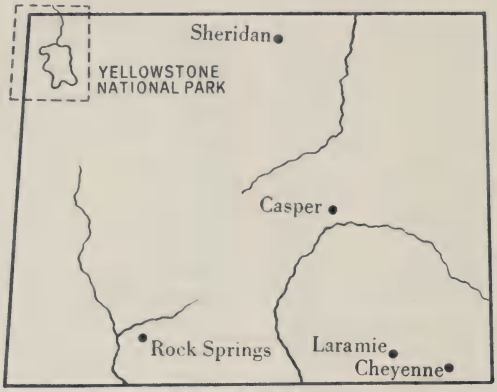

Location of cities of 5,000 and over

Population	194,402
Area in sq. mi.	97,548
Pop. per sq. mi.	2.0
Per cent of U. S. pop.	0.2

Farms (*U. S. Census 1920*)		15,748
Post Offices (*U. S. Postal Guide* 1920)		386
Miles of rural roads (*Office of Public Roads 1919*)		14,797
Miles of improved roads (*Office of Public Roads 1919*)		600
Miles of R.R. line (*Interstate Commerce Commission 1917*)		1,924
Miles per 100 sq. mi. of territory	1.97	
Miles per 10,000 inhabitants	103.70	
Autos and trucks registered (*Jan. 1, 1920*)		21,371
Telephones (*Census of Electric Industries 1917*)		15,774
Electric passenger cars (*Electric Railway Directory 1920*)		15
Electrically wired houses (*Electric World Survey 1920*)		13,580
Central power stations (*Electric World Survey 1920*)		36

WYOMING

Population, 194,402—0.2 percent of the population of United States
Families,* 43,200—(Estimated)
Negroes, 1,375

Number of places, population and per cent of the state population

Class of Places	*Number of Places*	*Population*	*Per Cent*
Urban territory	8	57,348	29.5
Cities and towns of			
10,000 and over	2	25,276	13.0
5,000 to 10,000	3	21,932	11.3
2,500 to 5,000	3	10,140	5.2
Rural territory		137,054	70.5
Cities and towns of			
1,000 to 2,500	19	30,604	15.7
500 to 1,000	10	6,890	3.6
Under 500	36	8,773	4.5
Other rural territory		90,787	46.7

Town	*County*	*Pop.*	*Town*	*County*	*Pop.*
10,000 *to* 15,000, 2 *Cities. Population*, 25,276					
Casper	Natrona	11,447	Cheyenne	Laramie	13,829
5,000 *to* 10,000, 3 *Cities. Population*, 21,932					
Laramie	Albany	6,301	Sheridan	Sheridan	9,175
Rock Springs	Sweetwater	6,456			
2,500 *to* 5,000, 3 *Cities. Population*, 10,140					
Evanston	Uinta	3,479	Rawlins	Carbon	3,969
Greybull	Big Horn	2,692			
1,000 *to* 2,500, 19 *Towns. Population*, 30,604					
Basin	Big Horn	1,088	Douglas	Converse	2,294
Buffalo	Johnson	1,772	Gillette	Campbell	1,157
Cody	Park	1,242	Glenrock	Converse	1,003

**See preface*

Wyoming (*continued*)

Town	*County*	*Pop.*	*Town*	*County*	*Pop.*
		1,000 *to* 2,500 (*continued*)			
Green River	Sweetwater	2,140	Riverton	Fremont	2,023
Kemmerer	Lincoln	1,517	Superior	Sweetwater	1,034
Lander	Fremont	2,133	Thermopolis	Hot Springs	2,095
Lovell	Big Horn	1,686	Torrington	Goshen	1,301
Lusk	Niobrara	2,092	Wheatland	Platte	1,336
New Castle	Weston	1,003	Worland	Washakie	1,225
Powell	Park	2,463			
		500 *to* 1,000, 10 *Towns. Population*, 6,890			
Afton	Lincoln	796	Hudson	Fremont	977
Cambria	Weston	675	Lyman	Uinta	577
Cowley	Big Horn	687	Manville	Niobrara	584
Diamondville	Lincoln	726	Pine Bluff	Laramie	618
Gebo	Hot Springs	689	Shoshone	Fremont	561

Under 500, 36 *Towns. Population*, 8,773

Summary of State Data

State	Autos and Trucks Registered 1920	Miles of Railroad 1917	Miles of R.R. per 100 Sq. Mi. Territory 1917	Miles of R.R. per 10,000 Inhabitants 1917
United States	7,668,094	253,626.13	8.53	24.39
Alabama	58,898	5,420.40	10.57	22.86
Arizona	28,979	2,424.22	2.13	91.29
Arkansas	49,448	5,219.87	9.94	29.45
California	493,463	8,358.93	5.37	27.42
Colorado	104,366	5,639.68	5.44	56.77
Connecticut	105,600	999.25	20.73	7.87
Delaware	16,152	335.32	17.06	15.56
Dist. of Columbia	28,940	36.56	60.93	.99
Florida	56,253	5,248.71	9.57	57.01
Georgia	126,563	7,464.22	12.71	25.70
Idaho	41,780	2,861.13	3.43	63.69
Illinois	478,438	12,132.92	21.65	19.41
Indiana	277,255	7,436.35	20.63	26.19
Iowa	363,000	9,837.71	17.70	44.31
Kansas	228,601	9,383.36	11.47	50.54
Kentucky	90,008	3,858.80	9.60	16.10
Louisiana	50,000	5,363.01	11.81	28.79
Maine	53,424	2,269.77	7.59	29.16
Maryland	98,995	1,425.94	14.34	10.36
Massachusetts	288,059	2,135.45	26.56	5.64
Michigan	325,813	8,925.47	15.53	28.76
Minnesota	259,743	9,161.97	11.33	39.50
Mississippi	45,030	4,447.29	9.59	22.44
Missouri	244,427	8,230.88	11.98	23.97
Montana	59,312	4,953.99	3.39	104.15
Nebraska	200,100	6,166.69	8.03	47.91
Nevada	9,305	2,293.44	2.09	205.00
New Hampshire	30,008	1,253.40	13.88	28.17
New Jersey	189,167	2,344.18	31.20	7.74
New Mexico	20,000	2,974.39	2.43	69.67
New York	555,789	8,434.14	17.70	8.03
North Carolina	109,000	5,492.19	11.27	22.50
North Dakota	82,886	5,316.29	7.57	69.02
Ohio	516,225	9,044.43	22.20	17.31
Oklahoma	151,300	6,502.35	9.37	28.18
Oregon	83,332	3,232.09	3.38	37.27

Summary of State Data (*continued*)

State	Autos and Trucks Registered 1920	Miles of Railroad 1917	Miles of R.R. per 100 Sq. Mi. Territory 1917	Miles of R.R. per 10,000 Inhabitants 1917
Pennsylvania	490,337	11,680.59	26.05	13.44
Rhode Island	39,563	205.54	19.26	3.27
South Carolina	70,143	3,697.12	12.12	22.44
South Dakota	104,625	4,278.52	5.57	59.37
Tennessee	80,422	4,075.71	9.78	17.66
Texas	329,700	15,931.60	6.07	35.14
Utah	35,144	2,144.69	2.61	48.16
Vermont	26,807	1,055.64	11.57	28.88
Virginia	95,000	4,677.22	11.62	21.09
Washington	168,146	5,649.93	8.45	35.09
West Virginia	50,203	4,012.85	16.70	28.30
Wisconsin	236,974	7,667.69	13.88	30.27
Wyoming	21,371	1,924.24	1.97	103.70

State	Farms 1920	Post Offices 1920	Miles of Rural Road 1919	Miles of Improved Road* 1919
United States	6,448,366	58,006	2,478,552	299,135
Alabama	256,099	1,214	55,446	6,125
Arizona	9,975	321	12,075	475
Arkansas	232,604	1,565	50,743	2,000
California	117,670	1,876	61,039	13,000
Colorado	59,934	885	39,780	2,550
Connecticut	22,655	488	14,061	3,200
Delaware	10,140	116	3,674	310
Dist. of Columbia	204	66	....	....
Florida	54,005	944	17,995	3,900
Georgia	310,732	1,203	80,669	13,200
Idaho	42,106	543	24,396	850
Illinois	237,181	2,108	95,647	12,800
Indiana	205,126	1,241	73,347	31,000
Iowa	213,439	1,351	104,074	1,500
Kansas	165,286	1,157	111,052	1,550
Kentucky	270,626	2,591	57,916	13,900

**Approximate*

Summary of State Data (*continued*)

State	*Farms* 1920	*Post Offices* 1920	*Miles of Rural Road* 1919	*Miles of Improved Road** 1919
Louisiana	135,463	1,137	24,563	2,700
Maine	48,227	914	23,537	3,525
Maryland	47,908	868	16,459	3,100
Massachusetts	32,001	1,218	18,681	9,100
Michigan	196,447	1,486	74,190	10,600
Minnesota	178,478	1,358	93,517	7,000
Mississippi	272,101	1,053	45,779	2,700
Missouri	263,004	2,089	96,041	7,550
Montana	57,677	937	39,204	900
Nebraska	124,421	975	80,272	1,450
Nevada	3,163	190	12,182	340
New Hampshire	20,523	440	14,020	2,000
New Jersey	29,702	941	14,817	6,050
New Mexico	29,844	574	43,091	620
New York	193,195	3,132	79,398	18,400
North Carolina	269,763	1,639	50,758	6,850
North Dakota	77,690	751	68,796	1,160
Ohio	256,695	1,956	86,354	31,800
Oklahoma	191,987	1,195	107,916	700
Oregon	50,206	856	36,819	5,000
Pennsylvania	202,252	3,618	91,556	10,600
Rhode Island	4,083	187	2,170	750
South Carolina	192,693	693	42,226	3,800
South Dakota	74,655	680	96,306	800
Tennessee	252,774	1,143	46,050	8,880
Texas	436,033	2,423	128,960	12,300
Utah	25,662	379	8,810	1,650
Vermont	29,075	414	14,249	2,300
Virginia	186,242	2,410	53,388	6,150
Washington	66,288	1,097	42,428	6,300
West Virginia	87,289	1,975	32,024	1,600
Wisconsin	189,295	1,223	77,280	15,500
Wyoming	15,748	386	14,797	600

**Approximate*

Summary of State Data (*continued*)

State	*Telephones* 1917	*Electric Passenger Cars* 1920	*Electrically Wired Houses* 1920	*Central Power Stations* 1919
United States	11,716,520	77,722	6,291,160	7,223
Alabama	76,693	427	52,400	82
Arizona	18,225	52	12,920	39
Arkansas	87,872	240	48,200	104
California	577,055	3,661	561,000	130
Colorado	114,364	444	99,100	89
Connecticut	149,669	1,869	119,830	51
Delaware	22,222	225	9,270	20
Dist. of Columbia	70,751	1,124	21,800	2
Florida	49,011	305	67,000	110
Georgia	124,479	677	80,700	198
Idaho	37,204	37	38,160	60
Illinois	1,070,997	5,815	626,000	365
Indiana	458,992	1,867	197,700	257
Iowa	489,432	941	107,400	300
Kansas	298,273	369	145,700	335
Kentucky	162,843	1,013	90,200	130
Louisiana	63,890	654	44,800	82
Maine	88,226	538	77,700	111
Maryland	118,397	2,050	50,000	59
Massachusetts	475,231	6,411	338,500	261
Michigan	434,128	2,792	257,000	258
Minnesota	408,222	1,377	188,000	279
Mississippi	56,648	116	35,600	110
Missouri	511,246	2,667	207,000	263
Montana	51,409	119	51,300	71
Nebraska	248,267	583	88,700	251
Nevada	8,716	9	14,480	30
New Hampshire	52,534	290	29,900	65
New Jersey	254,444	3,171	218,000	74
New Mexico	15,314	16	13,300	34
New York	1,335,055	17,762	440,000	389
North Carolina	91,928	323	49,200	148
North Dakota	75,349	37	42,300	133
Ohio	845,649	5,165	362,500	331
Oklahoma	176,835	292	60,900	174
Oregon	125,660	731	80,000	70

Summary of State Data (*continued*)

State	*Telephones* 1917	*Electric Passenger Cars* 1920	*Electrically Wired Houses* 1920	*Central Power Stations* 1919
Pennsylvania	854,706	7,419	365,500	272
Rhode Island	64,726	1,082	41,800	26
South Carolina	43,716	187	51,000	93
South Dakota	88,946	33	39,300	126
Tennessee	140,669	741	54,500	111
Texas	411,407	1,297	218,800	300
Utah	46,621	214	68,600	73
Vermont	47,968	127	36,320	68
Virginia	119,597	775	90,300	101
Washington	188,407	1,129	200,000	150
West Virginia	99,530	632	37,200	75
Wisconsin	349,223	902	147,700	327
Wyoming	15,774	15	13,580	36

Personal and Corporation Income and Tax by States, Calendar Year 1918

States and Territories	Net Income				Tax	
	Personal	Corporation*	Personal and Corporation	PerCent for each State	Personal and Corporation	Per Cent for each State
Alabama	$121,250,953	$44,240,690	$165,491,643	0.68	$19,312,252	0.45
Alaska	15,434,987	694,256	16,129,243	.07	519,677	.01
Arizona	41,579,450	11,712,463	53,291,913	.22	5,637,299	.13
Arkansas	76,354,037	20,279,541	96,633,578	.40	9,016,852	.21
California	701,850,380	226,771,653	928,622,033	3.82	107,928,832	2.52
Colorado	159,487,951	74,209,860	233,697,811	.96	33,878,749	.79
Connecticut	295,617,840	162,323,386	457,941,226	1.89	83,162,522	1.94
Delaware	48,358,031	46,730,072	95,088,103	.39	27,096,287	.63
District of Columbia	138,966,315	15,100,500	154,066,815	.63	13,461,954	.32
Florida	63,681,401	14,073,439	77,754,840	.32	5,372,938	.13
Georgia	148,366,439	72,142,676	220,509,115	.91	36,055,228	.84
Hawaii	20,054,940	24,023,809	44,078,749	.18	9,871,735	.23
Idaho	55,954,296	7,305,194	63,259,490	.26	3,327,412	.08
Illinois	1,256,309,485	759,325,582	2,015,635,067	8.30	363,222,878	8.47
Indiana	325,549,440	114,146,476	439,695,916	1.81	51,948,439	1.21
Iowa	450,267,585	60,992,499	511,260,084	2.11	32,028,750	.75
Kansas	218,524,054	81,794,544	300,318,598	1.24	27,499,727	.64
Kentucky	166,350,127	69,821,552	236,171,679	.97	31,897,896	.75
Louisiana	137,261,983	57,167,621	194,429,604	.80	27,654,399	.65
Maine	84,033,212	25,251,628	109,284,840	.45	12,260,732	.29
Maryland	303,421,092	84,761,692	388,182,784	1.60	50,531,654	1.18

Personal and Corporation Income and Tax by States, Calendar Year 1918 (*continued*)

States and Territories	*Net Income*				*Tax*	
	Personal	*Corporation**	*Personal and Corporation*	*Per Cent for each State*	*Personal and Corporation*	*Per Cent for each State*
Massachusetts	$868,460,461	$614,896,233	$1,483,356,694	6.11	$355,395,626	8.29
Michigan	415,313,164	338,729,021	754,042,185	3.10	165,511,678	3.86
Minnesota	291,074,629	138,101,260	429,175,889	1.77	50,808,383	1.19
Mississippi	70,323,185	11,244,051	81,567,236	.33	6,723,190	.16
Missouri	409,013,021	258,919,402	667,932,423	2.75	124,116,471	2.90
Montana	90,091,830	28,821,251	118,913,081	.49	8,476,732	.20
Nebraska	306,053,565	33,872,984	339,926,549	1.40	17,633,132	.41
Nevada	17,826,669	2,288,227	20,114,896	.08	851,317	.02
New Hampshire	56,889,284	42,223,546	99,112,830	.41	20,463,898	.48
New Jersey	653,112,589	191,018,725	844,131,314	3.48	102,780,108	2.40
New Mexico	36,591,416	6,628,744	43,220,160	.18	2,267,294	.05
New York	2,719,713,784	2,153,317,770	4,873,031,554	20.07	1,161,569,916	27.09
North Carolina	89,748,811	107,028,177	196,776,988	.81	56,253,100	1.31
North Dakota	89,586,415	9,900,561	99,486,976	.41	3,705,931	.09
Ohio	993,314,432	643,186,133	1,636,500,565	6.74	322,514,807	7.52
Oklahoma	163,678,297	37,626,312	201,304,609	.83	17,973,812	.42
Oregon	111,601,050	34,694,323	146,295,373	.60	18,327,910	.43
Pennsylvania	1,770,848,133	963,262,739	2,734,110,872	11.26	523,044,112	12.19
Rhode Island	129,630,322	78,399,455	208,029,777	.86	49,395,529	1.15
South Carolina	73,855,345	58,292,576	132,147,921	.54	29,035,329	.68
South Dakota	151,725,486	9,704,447	161,429,933	.66	6,140,500	.14
Tennessee	139,173,691	53,465,096	192,638,787	.79	25,904,114	.60

Personal and Corporation Income and Tax by States, Calendar Year 1918 (*continued*)

States and Territories	*Net Income*				*Tax*	
	Personal	*Corporation**	*Personal and Corporation*	*Per Cent for each State*	*Personal and Corporation*	*Per Cent for each State*
Texas	$392,975,557	$124,123,481	$517,099,038	2.13	$56,035,068	1.31
Utah	52,454,404	19,170,237	71,624,641	.29	7,495,239	.18
Vermont	34,063,265	9,251,162	43,314,427	.18	5,386,530	.13
Virginia	173,104,495	107,670,674	280,775,169	1.15	38,689,705	.90
Washington	266,096,746	70,751,208	336,847,954	1.39	33,612,476	.78
West Virginia	156,557,747	76,642,276	233,200,023	.96	40,665,254	.95
Wisconsin	290,199,685	158,550,172	448,749,857	1.85	72,209,607	1.68
Wyoming	26,413,937	6,861,873	33,275,810	.14	3,147,710	.07
Non-resident aliens and citizens residing abroad	56,473,942	.....	56,473,942	.23	8,665,567	.20
Total	15,924,639,355	8,361,511,249	24,286,150,604	100.00	4,286,486,257	100.00

**Does not include net income reported by personal service corporations; the net income of such concerns is included in personal returns*

Subscriptions to Fourth Liberty Loan by States

Fall of 1918

State	*Quota*	*Subscriptions*	*Per Cent Quota Subscribed*	*Population**	*Number of Subscribers*	*Per Cent Population Subscribed*
Alabama	$30,230,000	$36,216,500	119.1	2,363,939	203,230	8.1
Arizona	11,096,200	14,533,700	122.1	263,588	81,976	31.1
Arkansas	25,411,000	26,657,650	104.9	1,766,343	152,111	8.6
California	257,556,400	291,134,950	113.0	3,029,032	1,150,565	37.9
Colorado	37,204,900	42,007,550	112.9	988,320	193,965	19.5
Connecticut	84,882,700	124,558,750	146.7	1,245,373	439,830	35.3
Delaware	13,513,000	22,621,300	167.4	215,160	58,647	27.7
District of Columbia	27,608,000	51,262,100*a*	185.7*a*	369,282	241,076 *a*	65.8 *a*
Florida	23,931,000	27,538,350	115.1	916,185	113,051	12.3
Georgia	54,319,000	62,814,550	115.6	2,895,841	251,951	8.7
Idaho	14,549,400	16,895,150	116.1	445,176	111,465	25.0
Illinois	401,677,000	467,291,200	116.5	6,234,995	2,124,346	34.0
Indiana	125,843,000	136,753,800	108.6	2,835,492	686,640	24.2
Iowa	147,900,000	158,155,400	106.9	2,224,771	587,773	26.4
Kansas	66,576,450	73,914,550	111.0	1,851,870	331,824	17.9
Kentucky	54,260,050	64,217,800	118.2	2,394,093	268,083	11.2
Louisiana	47,160,000	50,438,350	107.2	1,856,954	141,410	7.7
Maine	20,524,600	27,694,150	133.9	777,340	118,270	15.2
Maryland	82,180,000	88,064,800	107.2	1,373,672	257,776	18.8
Massachusetts	328,637,700	405,257,500	124.1	3,775,973	910,228	24.1
Michigan	156,400,000	177,349,000	113.3	3,094,266	892,209	25.6

(*a*) *Includes numerous Navy subscriptions*

Subscriptions to Fourth Liberty Loan by States

Fall of 1918 (*continued*)

State	*Quota*	*Subscriptions*	*Per Cent Quota Subscribed*	*Population**	*Number of Subscribers*	*Per Cent Population Subscribed*
Minnesota	$123,000,000	$133,315,250	108.4	2,312,445	642,948	27.8
Mississippi	23,803,000	27,708,150	116.4	1,976,570	179,115	9.1
Missouri	157,585,450	177,244,300	112.5	3,429,595	761,295	22.2
Montana	16,000,000	22,489,050	140.6	472,936	129,099	27.3
Nebraska	68,665,200	75,583,200	110.0	1,284,126	271,532	21.1
Nevada	5,033,850	5,996,150	119.1	110,738	29,282	26.3
New Hampshire	20,372,800	21,979,050	107.8	444,429	103,905	23.4
New Jersey	180,044,000	236,816,600	131.5	3,014,194	813,605	26.9
New Mexico	3,242,400	5,898,150	181.3	423,649	35,077	8.5
New York	1,637,929,900	1,826,448,250	111.6	10,460,182	2,882,274	27.6
North Carolina	39,900,000	48,186,850	120.8	2,434,381	151,551	6.2
North Dakota	19,000,000	21,657,450	113.9	765,319	169,091	22.1
Ohio	327,407,750	384,864,300	117.5	5,212,085	1,424,711	27.3
Oklahoma	40,917,400	48,724,300	119.0	2,289,855	285,011	12.5
Oregon	33,708,100	38,362,550	116.4	861,992	213,854	25.8
Pennsylvania	691,757,000	812,217,400	117.4	8,660,042	2,349,195	27.1
Rhode Island	50,600,000	61,350,300	121.2	625,865	128,101	20.4
South Carolina	32,452,000	38,580,550	118.9	1,643,205	151,633	9.2
South Dakota	31,000,000	36,815,850	118.7	716,972	188,973	26.3
Tennessee	50,013,000	55,867,250	111.1	2,304,629	230,812	10.0
Texas	107,784,000	124,651,500	115.5	4,515,423	632,026	13.9
Utah	18,570,800	19,878,600	100.7	443,866	125,767	28.3
Vermont	13,202,300	15,315,450	116.0	364,946	62,038	16.9

Subscriptions to Fourth Liberty Loan by States

Fall of 1918 (*continued*)

State	*Quota*	*Subscriptions*	*Per Cent Quota Subscribed*	*Population**	*Number of Subscribers*	*Per Cent Population Subscribed*
Virginia	$63,980,000	$86,079,500	134.5	2,213,025	253,834	11.5
Washington	58,215,800	70,189,650	120.5	1,597,400	407,511	25.5
West Virginia	45,748,200	54,748,900	119.6	1,412,602	206,549	14.6
Wisconsin	112,550,000	122,397,300	108.7	2,527,167	537,817	21.3
Wyoming	7,922,200	10,183,150	126.2	184,970	63,645	38.7
Total	5,991,865,550	6,948,926,100	101.6	103,620,273	22,746,677	21.1

**The per cent of population subscribed is based on the estimated population of the U.S. on July 1, 1917 namely,* 103,620,273

Subscriptions to Fourth Liberty Loan in Cities Having a Population of 50,000 and over
Fall of 1918

City	*Quota*	*Amount Subscribed*	*Estimated Number of Subscribers*	*Population**	*Per Cent Population Subscribed*
Akron, Ohio	$9,954,600	$11,024,650	97,341	160,000	60.83
Albany, N. Y.	15,889,700	15,937,350	37,258	104,199	35.76
Allentown, Pa.	5,480,900	5,510,900	30,361	70,000	43.37
Altoona, Pa.	2,290,350	3,645,950	32,530	60,000	54.22
Atlanta, Ga.	14,204,150	17,342,000	39,031	154,839*a*	25.21
Atlantic City, N. J.	4,907,200	4,429,000	16,598	60,000	27.66
Baltimore, Md.	60,525,500	63,238,400	159,650	600,000	26.61
Bayonne, N. J.	2,356,200	4,052,200	7,071	50,000	14.14
Bethlehem and South Bethlehem, Pa.	4,374,150	4,996,550	25,551	54,142	47.19
Binghamton, N. Y.	3,947,400	4,396,800	13,724	53,973	25.43
Birmingham, Ala.	8,332,650	9,698,000	47,515	132,685*a*	35.81
Boston, Mass.	120,470,000	138,911,150	250,000	686,092	36.44
Bridgeport, Conn.	8,841,800	11,479,150	62,738	121,579	51.60
Brockton, Mass.	3,580,000	4,817,400	14,315	56,878*a*	25.17
Buffalo, N. Y.	61,648,400	65,765,650	184,588	468,558	39.39
Cambridge, Mass.	7,540,000	8,800,850	239,266	104,839*a*	37.45
Camden, N. J.	7,704,900	8,989,000	36,305	110,000	33.00
Canton, Ohio	6,217,000	6,261,300	21,066	50,217*a*	41.95
Charleston, S. C.	6,164,100	6,170,700	19,845	65,000	30.53
Chester, Pa.	3,886,550	5,563,900	18,427	75,000	24.57
Chicago, Ill.	252,000,000	288,211,750	1,000,711	2,497,722	40.06

Subscriptions to Fourth Liberty Loan in Cities Having a Population of 50,000 and over
Fall of 1918 (*continued*)

City	*Quota*	*Amount Subscribed*	*Estimated Number of Subscribers*	*Population*	*Per Cent Population Subscribed*
Cincinnati, Ohio	$38,372,750	$47,107,600	154,620	364,463*a*	42.42
Cleveland, Ohio	112,100,950	125,303,850	285,295	560,663*a*	50.89
Columbus, Ohio	12,351,100	16,181 850	53,170	181,548*a*	29.29
Covington, Ky.	1,945,400	2,170,100	10,876	53,270*a*	20.42
Dallas, Tex.	9,300,000	12,718,500	35,838	124,527	28.78
Dayton, Ohio	6,577,050	8,560,100	47,134	116,577*a*	40.43
Denver, Colo.	17,911,750	18,797,350	.....	245,523	.....
Des Moines, Iowa	.....	7,610,200	22,321	101,598	21.97
Detroit, Mich.	.....	73,842,050	209,632	571,784	36.66
Duluth, Minn.	7,300,000	8,448,300	33,100	100,000	33.10
East St. Louis, Ill.	3,303,350	3,988,050	31,024	58,547*a*	52.99
Elizabeth, N. J.	4,388,400	4,959,350	20,166	100,000	20.17
El Paso, Tex.	2,665,600	2,830,450	9,962	63,705	15.64
Erie, Pa.	6,270,300	7,734,900	39,474	66,525*a*	59.34
Evansville, Ind.	6,338,000	6,458,800	23,486	71,284	32.95
Fall River, Mass.	7,368,000	8,931,650	16,967	119,295*a*	14.22
Flint, Mich.	3,144,361	4,733,350	34,955	80,000	43.69
Fort Wayne, Ind.	.....	7,028,700	33,650	76,183	44.17
Fort Worth, Tex.	4,442,100	5,939,600	18,142	104,562	17.35
Gary, Ind.	.....	2,918,100	28,882	65,000	44.43
Grand Rapids, Mich.	9,137,000	11,943,050	47,913	128,291	37.35
Harrisburg, Pa.	6,133,650	6,891,100	36,149	72,015	50.20
Hartford, Conn.	16,346,000	36,422,600	72,286	98,915*a*	73.08

Subscriptions to Fourth Liberty Loan in Cities Having a Population of 50,000 and over
Fall of 1918 (*continued*)

City	*Quota*	*Amount Subscribed*	*Estimated Number of Subscribers*	*Population**	*Per Cent Population Subscribed*
Hoboken, N. J.	$8,389,300	$11,607,200	48,534	70,324*a*	69.00
Holyoke, Mass.	4,459,000	5,836,850	20,000	57,730*a*	34.64
Houston, Tex.	10,185,000	12,624,450	33,185	112,307	29.55
Huntington, W. Va.	2,277,200	2,821,550	11,884	50,000	23.77
Indianapolis, Ind.	.....	23,811,850	94,368	271,708	34.73
Jacksonville, Fla.	6,704,800	8,678,450	27,131	57,699*a*	47.02
Jersey City, N. J.	21,524,400	18,235,700	54,572	267,779*a*	20.38
Johnstown, Pa.	5,224,650	6,576,300	14,212	75,000	18.95
Kansas City, Kans.	1,802,750	2,128,400	.....	91,658	.....
Kansas City, Mo.	22,361,500	23,475,900	.....	281,911	.....
Lancaster, Pa.	7,499,100	7,979,500	21,510	50,853	42.30
Lawrence, Mass.	5,583,000	7,402,200	28,442	85,892*a*	33.11
Little Rock, Ark.	2,650,000	4,673,300	17,971	53,811	33.40
Los Angeles, Calif.	41,366,900	48,686,350	246,001	319,198*a*	77.07
Louisville, Ky.	15,714,000	16,000,000	65,000	235,114	27.65
Lowell, Mass.	6,982,200	8,354,350	31,266	106,294*a*	29.41
Lynn, Mass.	6,060,000	7,122,950	39,458	89,336*a*	44.17
Manchester, N. H.	4,665,000	7,386,350	11,879	70,063*a*	16.95
Memphis, Tenn.	11,940,000	11,932,750	28,828	143,231	20.13
Milwaukee, Wis.	28,440,970	34,139,950	69,047	436,535	15.82
Minneapolis, Minn.	27,600,000	28,346,000	93,468	380,000	24.60
Mobile, Ala.	3,225,950	3,516,100	10,565	51,521	20.51
Nashville, Tenn.	9,532,850	11,949,150	38,856	110,364*a*	35.21

Subscriptions to Fourth Liberty Loan in Cities Having a Population of 50,000 and over

Fall of 1918 (*continued*)

City	*Quota*	*Amount Subscribed*	*Estimated Number of Subscribers*	*Population**	*Per Cent Population Subscribed*
Newark, N. J.	$38,198,200	$59,840,250	79,360	500,000	15.87
New Bedford, Mass.	7,558,000	8,707,550	17,292	96,652*a*	17.89
New Haven, Conn.	12,297,000	15,507,600	64,102	133,605*a*	47.98
New Orleans, La.	28,904,500	28,373,900	67,031	339,075*a*	19.77
New York City, N. Y.	1,334,082,400	1,482,081,800	1,657,787	5,602,841	29.59
Norfolk, Va.	8,415,200	10,579,650	36,753	125,000	29.40
North Hudson, N. J.	5,976,900	5,473,800	30,968	100,000	30.97
Oakland, Calif.	13,320,350	13,629,550	80,525	150,174*a*	53.62
Passaic, N. J.	4,515,900	6,219,800	27,817	54,773*a*	50.78
Paterson, N. J.	8,544,300	10,377,450	47,085	125,600*a*	37.48
Pawtucket, R. I.	6,000,000	7,841,900	12,902	51,622*a*	24.99
Peoria, Ill.	4,917,100	5,423,900	31,228	71,458	43.70
Perth Amboy, N. J.	1,672,200	1,798,300	9,636	50,000	19.27
Philadelphia, Pa.	259,198,000	306,870,950	502,700	1,800,000	27.93
Pittsburgh, Pa.	144,988,800	151,833,400	236,565	533,905*a*	44.31
Portland, Me.	4,401,800	6,325,450	16,713	58,571*a*	28.56
Portland, Oregon	18,188,600	19,586,250	90,125	207,214*a*	43.49
Providence, R. I.	30,000,000	38,103,300	73,029	224,326*a*	32.55
Reading, Pa.	8,538,300	9,692,900	42,752	130,000	32.89
Richmond, Va.	19,782,900	24,674,750	29,064	160,000	18.17
Rochester, N. Y.	31,100,200	32,024,350	126,709	256,417	49.42
Rockford, Ill.	.....	5,423,900	31,228	71,458	43.70
Saginaw, Mich.	2,700,000	4,896,000	15,310	55,642	27.52

Subscriptions to Fourth Liberty Loan in Cities Having a Population of 50,000 and over
Fall of 1918 (*continued*)

City	*Quota*	*Amount Subscribed*	*Estimated Number of Subscribers*	*Population**	*Per Cent Population Subscribed*
Salt Lake City, Utah	$10,212,700	$11,227,000	51,322	92,777*a*	55.32
San Antonio, Tex.	4,725,000	5,316,450	25,704	123,831	20.76
San Francisco, Cal.	107,876,500	110,836,150	241,266	416,912*a*	57.87
Savannah, Ga.	6,282,200	6,364,400	23,579	65,064*a*	36.25
Schenectady, N. Y.	3,892,000	5,303,200	10,681	99,517	10.73
Scranton, Pa.	14,868,600	15,808,150	62,375	146,811	42.49
Seattle, Wash.	25,959,675	29,536,050	132,652	237,194*a*	55.93
Sioux City, Iowa	.....	3,931,300	16,057	57,078	28.13
Somerville, Mass.	2,800,000	3,076,000	18,516	77,236*a*	23.97
South Bend, Ind.	.....	4,259,900	20,092	68,946	29.14
Spokane, Wash.	5,642,600	6,958,651	35,721	104,402*a*	34.21
Springfield, Ill.	3,404,600	4,851,100	13,408	61,120	21.94
Springfield, Mass.	14,000,000	16,147,350	44,197	88,926	49.70
St. Louis, Mo.	75,856,900	79,009,800	287,654	687,029*a*	41.87
St. Paul, Minn.	18,000,000	19,311,550	65,808	300,000	21.94
Syracuse, N. Y.	20,706,800	20,499,150	50,356	155,624	32.36
Tacoma, Wash.	5,690,000	6,139,850	38,226	83,743	45.65
Terre Haute, Ind.	.....	5,230,800	18,951	66,083	28.68
Toledo, Ohio	18,519,800	19,748,400	82,303	168,497*a*	48.85
Trenton, N. J.	10,048,750	9,595,550	53,061	110,000	48.24
Troy, N. Y.	7,334,600	7,306,050	20,145	77,916	25.85
Utica, N. Y.	10,814,900	11,752,900	40,917	85,692	47.75
Washington, D. C.	27,608,000	49,619,450*b*	241,076*b*	400,000	60.27*b*

Subscriptions to Fourth Liberty Loan in Cities Having a Population of 50,000 and over
Fall of 1918 (*continued*)

City	*Quota*	*Amount Subscribed*	*Estimated Number of Subscribers*	*Population**	*Per Cent Population Subscribed*
Waterbury, Conn.	$6,221,800	$8,977,200	53,000	73,141*a*	72.46
Wilkes-Barre, Pa.	9,438,300	9,552,900	41,844	80,000	52.31
Wilmington, Del.	11,294,750	18,126,450	39,800	100,000	39.80
Worcester, Mass.	15,043,600	19,239,150	62,934	145,986*a*	43.11
Yonkers, N. Y.	3,452,400	5,236,350	24,092	99,838	24.13
York, Pa.	4,535,350	5,047,100	14,516	55,000	26.39
Youngstown, Ohio	10,137,200	14,083,800	49,763	79,066*a*	62.94

a Population taken from 1910 *Census*
b Includes numerous Navy subscriptions
**The per cent of population subscribed is based on the estimated population of the U. S. on July* 1, 1917 *namely,* 103,620,273

DISTRIBUTION
OF RETAIL AND WHOLESALE DEALERS
IN THE
UNITED STATES

THE United States government furnishes no statistics relating to the distribution of wholesale and retail dealers throughout the country. In order to obtain data for the following tabulations a systematic investigation of sources was necessary.

The sources from which final selection for these tables were made are too numerous to list in detail. They include official trade directories, mercantile agency rating books, city and telephone directories, Dun and Bradstreet, trade and other magazines, local newspapers, and city, state and national trade organizations. In a few instances state totals could only be obtained through addressing companies, but in the main, the counts were either made or checked by the J. Walter Thompson Company.

In cases where two or more figures were available from different sources for the same trade, discrepancies were carefully analyzed before a selection was finally made.

These figures are not official. The Company cannot guarantee their absolute accuracy, but it believes them to be sufficiently accurate to serve as a reliable index to the number of dealers in the trades specified.

To have obtained even these figures would have been impossible without the generous assistance of many persons and organizations.

Especial thanks are due to officials of local, state and national trade associations and chambers of commerce and to the editors of trade directories, trade magazines and local newspapers. The J. Walter Thompson Company takes pleasure in acknowledging their contribution.

Retail and wholesale dealers classified by trades

State	Automobile Supplies Retail	Automobile Supplies Wholesale	Automobile Garages	Automobile Repair Shops	Boots and Shoes Retail	Boots and Shoes Wholesale
United States	46,583	1,299	36,948	45,712	141,867	1,399
Alabama	382	13	270	356	3,156	12
Arizona	197	4	166	192	487	6
Arkansas	458	13	324	370	2,639	4
California	2,379	76	1,798	2,571	2,637	41
Colorado	639	11	546	653	1,252	4
Connecticut	668	33	450	624	1,720	18
Delaware	104	3	74	101	274	0
Dist. of Columbia	119	9	68	143	202	0
Florida	449	11	375	449	1,321	2
Georgia	676	29	512	613	3,742	39
Idaho	252	8	207	237	585	1
Illinois	3,285	73	2,459	3,200	8,215	71
Indiana	1,760	38	1,205	1,586	3,980	9
Iowa	2,024	27	1,714	2,014	4,273	9
Kansas	1,471	15	1,278	1,505	3,086	3
Kentucky	559	15	452	618	3,990	12
Louisiana	242	13	181	258	2,378	11
Maine	445	9	355	400	1,764	11
Maryland	453	17	343	445	2,165	38
Massachusetts	1,514	76	1,015	1,347	3,700	286
Michigan	1,630	50	1,275	1,516	4,522	10
Minnesota	1,371	39	1,151	1,351	3,506	24
Mississippi	249	4	187	230	2,596	9
Missouri	1,399	48	1,139	1,458	5,150	75
Montana	419	9	361	400	950	1
Nebraska	1,216	14	1,042	1,245	2,224	4
Nevada	66	1	56	75	168	0
New Hampshire	259	3	220	238	853	0
New Jersey	1,193	27	1,057	1,249	3,425	19
New Mexico	151	1	136	149	499	6
New York	3,962	192	3,065	3,742	10,919	257
North Carolina	558	13	483	527	3,275	10
North Dakota	642	4	516	566	1,313	0
Ohio	2,836	74	2,135	2,862	6,266	43
Oklahoma	881	19	771	819	2,835	0

Retail and wholesale dealers classified by trades (*continued*)

State	*Automobile Supplies Retail*	*Automobile Supplies Wholesale*	*Automobile Garages*	*Automobile Repair Shops*	*Boots and Shoes Retail*	*Boots and Shoes Wholesale*
Oregon	445	11	361	449	830	4
Pennsylvania	3,856	102	3,055	3,895	12,719	132
Rhode Island	232	7	142	219	682	6
South Carolina	363	7	299	379	2,529	9
South Dakota	724	10	628	686	1,265	0
Tennessee	379	20	280	376	2,786	26
Texas	1,784	49	1,545	1,712	5,502	39
Utah	164	8	127	166	606	7
Vermont	242	5	196	209	912	5
Virginia	553	18	429	570	4,659	37
Washington	709	35	636	704	1,470	20
West Virginia	395	7	313	407	3,208	13
Wisconsin	1,707	29	1,432	1,704	4,275	66
Wyoming	122	0	119	127	357	0

State	*Cigars Cigarettes and Tobacco Retail*	*Cigars Cigarettes and Tobacco Wholesale*	*Confectionery Retail*	*Confectionery Wholesale*	*Department Stores*	*Drugs Retail*
United States	38,081	6,231	55,633	8,572	2,134	48,920
Alabama	136	93	299	26	15	838
Arizona	235	67	186	66	2	114
Arkansas	174	105	438	193	6	947
California	2,693	210	1,726	379	70	1,380
Colorado	599	87	416	116	23	597
Connecticut	728	125	1,405	240	23	589
Delaware	191	27	168	51	12	116
Dist. of Columbia	248	19	206	82	9	206
Florida	185	74	261	23	8	559
Georgia	120	89	457	25	32	1,159
Idaho	355	75	149	32	4	261
Illinois	2,541	366	5,047	547	120	3,330
Indiana	1,205	188	981	385	132	1,803

Retail and wholesale dealers classified by trades (*continued*)

State	*Cigars Cigarettes and Tobacco Retail*	*Cigars Cigarettes and Tobacco Wholesale*	*Confectionery Retail*	*Confectionery Wholesale*	*Department Stores*	*Drugs Retail*
Iowa	838	98	998	188	65	1,685
Kansas	349	77	697	131	29	1,218
Kentucky	219	78	609	304	40	920
Louisiana	148	32	341	132	3	689
Maine	662	33	626	143	4	496
Maryland	778	57	1,490	88	47	579
Massachusetts	1,832	219	2,519	122	54	1,659
Michigan	1,362	161	3,111	105	109	1,784
Minnesota	415	113	2,132	152	54	1,011
Mississippi	107	18	261	122	5	729
Missouri	464	92	1,301	226	33	2,528
Montana	387	49	480	11	21	314
Nebraska	412	99	358	15	25	922
Nevada	65	7	87	19	2	60
New Hampshire	254	17	241	20	5	253
New Jersey	1,962	143	3,346	121	64	1,252
New Mexico	77	17	108	61	1	129
New York	6,076	560	7,501	837	212	4,340
North Carolina	128	105	602	52	40	773
North Dakota	109	30	305	49	26	432
Ohio	1,967	408	4,013	447	160	2,078
Oklahoma	339	53	606	151	22	1,280
Oregon	646	76	983	31	8	481
Pennsylvania	5,480	796	4,904	868	310	3,355
Rhode Island	164	62	238	69	13	276
South Carolina	167	77	323	312	24	512
South Dakota	120	24	228	46	20	457
Tennessee	132	97	312	186	22	752
Texas	437	307	1,214	493	18	2,838
Utah	128	88	256	42	7	187
Vermont	220	89	213	52	8	170
Virginia	290	90	712	280	28	661
Washington	1,203	201	920	168	24	664
West Virginia	195	67	407	177	98	409
Wisconsin	416	241	1,370	161	74	1,033
Wyoming	123	25	82	26	3	95

Retail and wholesale dealers classified by trades (*continued*)

State	*Drugs Wholesale*	*Dry Goods Retail*	*Dry Goods and Allied Lines Wholesale*	*Electrical Supplies Retail*	*Electrical Supplies Wholesale*	*Furniture Retail*
United States	678	35,207	2,780	16,703	440	42,082
Alabama	10	446	30	120	6	966
Arizona	17	97	3	25	0	138
Arkansas	12	397	21	93	0	756
California	7	1,001	116	972	31	1,181
Colorado	9	299	22	235	7	474
Connecticut	10	703	19	343	5	444
Delaware	1	139	2	40	1	91
Dist. of Columbia	14	165	6	82	4	108
Florida	6	455	6	150	6	555
Georgia	21	746	58	270	7	1,360
Idaho	0	104	3	118	0	208
Illinois	29	2,318	154	1,215	25	2,184
Indiana	19	870	47	540	13	1,229
Iowa	20	505	44	432	14	1,220
Kansas	5	456	10	243	2	1,143
Kentucky	15	747	42	189	7	964
Louisiana	11	452	36	108	8	681
Maine	8	511	20	162	1	347
Maryland	18	587	81	169	7	487
Massachusetts	22	1,749	162	882	25	1,082
Michigan	16	1,430	57	762	20	1,424
Minnesota	3	472	49	450	14	1,012
Mississippi	18	353	18	81	0	759
Missouri	14	1,403	101	486	19	1,509
Montana	7	134	14	90	4	307
Nebraska	6	238	19	216	7	757
Nevada	0	33	1	16	0	42
New Hampshire	0	264	5	135	0	195
New Jersey	11	1,903	18	738	7	837
New Mexico	0	84	5	28	0	161
New York	112	4,061	790	2,376	60	2,881
North Carolina	24	598	31	180	2	1,369
North Dakota	1	78	1	81	1	343

Retail and wholesale dealers classified by trades (*continued*)

State	*Drugs Wholesale*	*Dry Goods Retail*	*Dry Goods and Allied Lines Wholesale*	*Electrical Supplies Retail*	*Electrical Supplies Wholesale*	*Furniture Retail*
Ohio	37	1,980	164	972	30	1,991
Oklahoma	2	630	6	162	3	1,138
Oregon	4	216	14	162	5	334
Pennsylvania	63	3,437	299	1,440	31	3,086
Rhode Island	4	252	20	135	3	211
South Carolina	9	355	15	108	3	900
South Dakota	2	91	2	81	0	412
Tennessee	19	594	53	126	4	892
Texas	20	1,865	61	306	12	1,891
Utah	5	52	17	49	3	161
Vermont	2	139	3	63	0	166
Virginia	14	483	38	180	9	1,230
Washington	2	344	32	306	19	485
West Virginia	12	282	27	108	8	834
Wisconsin	17	646	38	459	7	1,014
Wyoming	0	43	0	19	0	123

State	*Furniture Wholesale*	*General Stores*	*Groceries and Delicatessen Retail*	*Groceries Wholesale*	*Hardware Retail*	*Hardware Wholesale*
United States	540	148,885	335,212	5,950	37,032	933
Alabama	6	6,401	9,027	193	493	23
Arizona	7	372	461	58	135	7
Arkansas	5	5,040	6,627	182	495	9
California	24	1,842	6,822	133	1,183	32
Colorado	11	799	2,518	41	430	7
Connecticut	3	462	3,809	79	280	14
Delaware	0	432	1,057	12	74	3
Dist. of Columbia	0	5	1,283	21	80	2
Florida	5	2,243	3,783	147	266	6
Georgia	4	7,188	12,300	244	452	23
Idaho	1	562	893	22	292	4

Retail and wholesale dealers classified by trades (*continued*)

State	*Furniture Wholesale*	*General Stores*	*Groceries and Delicatessen Retail*	*Groceries Wholesale*	*Hardware Retail*	*Hardware Wholesale*
Illinois	37	4,293	20,318	233	2,544	31
Indiana	13	3,670	9,161	140	1,369	25
Iowa	7	3,940	5,672	79	1,842	27
Kansas	6	2,953	4,909	84	1,530	12
Kentucky	5	6,915	11,933	154	659	21
Louisiana	5	4,418	6,492	137	314	14
Maine	1	2,113	3,020	49	316	9
Maryland	7	2,335	6,201	82	352	27
Massachusetts	20	647	9,759	179	818	36
Michigan	17	3,441	8,638	137	1,768	23
Minnesota	14	3,158	5,954	72	1,543	16
Mississippi	3	6,232	8,970	131	276	11
Missouri	17	5,348	12,010	163	1,595	23
Montana	5	424	930	54	398	9
Nebraska	5	2,260	3,023	46	1,189	12
Nevada	0	206	451	14	65	1
New Hampshire	0	438	1,300	20	135	5
New Jersey	6	1,002	8,941	105	913	21
New Mexico	1	646	1,187	58	105	7
New York	130	4,311	29,203	484	2,760	118
North Carolina	13	7,537	11,300	355	467	18
North Dakota	0	1,770	1,754	22	827	0
Ohio	20	4,799	15,569	218	2,171	33
Oklahoma	6	1,638	6,800	117	1,166	7
Oregon	4	914	2,396	33	334	10
Pennsylvania	46	8,565	27,304	387	1,297	102
Rhode Island	1	158	1,803	30	54	5
South Carolina	3	4,535	6,458	189	260	13
South Dakota	3	1,958	1,688	21	650	5
Tennessee	20	6,170	10,561	178	265	28
Texas	23	6,243	12,245	375	1,686	42
Utah	4	641	1,309	24	116	5
Vermont	0	658	1,278	16	176	3
Virginia	1	6,950	10,612	197	447	26
Washington	10	1,908	3,618	45	543	18
West Virginia	13	4,783	6,968	88	323	22
Wisconsin	8	5,260	6,481	81	1,447	18
Wyoming	0	302	416	21	132	0

Retail and wholesale dealers classified by trades (*continued*)

State	*Jewelry Retail*	*Jewelry Wholesale*	*Lumber Retail*	*Men's Furnishings Retail*	*Sporting Goods Retail*	*Sporting Goods Wholesale*
United States	25,961	1,900	30,967	40,399	36,755	699
Alabama	274	5	230	280	485	13
Arizona	88	0	75	124	139	5
Arkansas	280	2	390	304	490	10
California	1,220	96	740	833	1,239	15
Colorado	310	10	530	319	427	4
Connecticut	349	4	318	841	294	11
Delaware	63	1	95	121	77	2
Dist. of Columbia	127	13	25	221	79	1
Florida	245	1	137	207	254	9
Georgia	394	6	230	441	429	15
Idaho	127	0	182	166	295	4
Illinois	1,760	194	1,856	2,843	2,517	28
Indiana	826	15	815	1,159	1,343	19
Iowa	1,016	18	1,827	1,098	1,844	29
Kansas	616	2	1,044	754	1,516	11
Kentucky	375	7	312	436	650	11
Louisiana	225	9	215	278	310	16
Maine	280	6	447	736	321	15
Maryland	294	29	410	623	348	16
Massachusetts	933	100	702	1,835	836	17
Michigan	1,008	22	1,235	2,245	1,781	24
Minnesota	727	31	1,342	1,162	1,544	16
Mississippi	193	3	270	210	270	9
Missouri	907	57	1,187	1,208	1,581	18
Montana	207	0	222	415	401	10
Nebraska	490	11	1,650	518	1,189	10
Nevada	27	0	42	40	67	0
New Hampshire	157	1	420	336	139	5
New Jersey	680	17	665	1,281	897	8
New Mexico	53	0	87	71	105	3
New York	2,782	878	1,595	5,515	2,656	57
North Carolina	347	1	365	549	427	15
North Dakota	233	0	812	235	828	0
Ohio	1,495	95	1,462	2,605	2,143	37
Oklahoma	476	2	1,186	513	1,149	9
Oregon	274	5	440	320	342	6

Retail and wholesale dealers classified by trades (*continued*)

State	*Jewelry Retail*	*Jewelry Wholesale*	*Lumber Retail*	*Men's Furnishings, Retail*	*Sporting Goods Retail*	*Sporting Goods Wholesale*
Pennsylvania	2,009	135	1,556	4,503	1,282	78
Rhode Island	149	53	130	243	54	3
South Carolina	174	1	155	287	250	10
South Dakota	241	1	560	251	648	3
Tennessee	276	6	340	388	251	21
Texas	1,082	16	1,224	1,195	1,698	38
Utah	98	5	127	153	122	7
Vermont	128	1	355	241	184	3
Virginia	385	6	932	418	435	21
Washington	424	15	412	394	543	15
West Virginia	301	4	355	298	311	13
Wisconsin	764	16	1,185	1,099	1,435	9
Wyoming	72	0	76	87	130	0

Retail and wholesale dealers in cities of 50,000 and over, classified by trades

City	Automobile Supplies Retail	Automobile Supplies Wholesale	Automobile Garages	Automobile Repair Shops	Boots and Shoes Retail	Boots and Shoes Wholesale
Totals	4,989	1,106	5,687	3,897	23,937	1,173
Akron, Ohio	27	3	20	15	123	1
Albany, N. Y.	56	5	32	25	125	4
Allentown, Pa.	15	4	22	12	41	3
Altoona, Pa.	9	2	15	3	71	0
Atlanta, Ga.	25	13	29	21	147	13
Atlantic City, N. J.	16	2	31	17	70	0
Augusta, Ga.	15	4	11	9	66	3
Baltimore, Md.	62	17	70	60	376	36
Bayonne, N. J.	9	0	11	7	76	0
Berkeley, Cal.	15	0	16	13	20	0
Bethlehem, Pa.	6	0	8	5	19	0
Binghamton, N. Y.	7	4	13	9	47	2
Birmingham, Ala.	13	7	14	19	114	4
Boston, Mass.	134	45	101	69	620	207
Bridgeport, Conn.	57	5	38	20	198	4
Brockton, Mass.	20	1	15	6	73	22
Buffalo, N. Y.	117	14	70	43	340	5
Cambridge, Mass.	11	0	27	15	48	1
Camden, N. J.	22	0	18	10	119	2
Canton, Ohio	17	4	28	15	76	1
Charleston, S. C.	16	3	9	6	68	5
Chattanooga, Tenn.	12	3	17	21	112	3
Chester, Pa.	14	0	10	1	68	0
Chicago, Ill.	150	58	487	408	2,433	69
Cincinnati, Ohio	53	14	56	47	218	13
Cleveland, Ohio	67	17	119	67	672	12
Columbus, Ohio	38	14	36	30	149	4
Covington, Ky.	12	2	7	5	30	0
Dallas, Texas	40	12	40	15	102	12

Totals for cities 100,000 *and over are as follows:*

Automobile supplies retail, 4,036
Automobile supplies wholesale, 896
Automobile garages, 4,458
Automobile repair shops, 3,131
Boots and shoes retail, 17,053
Boots and shoes wholesale, 987

Retail and wholesale dealers in cities of 50,000 and over, classified by trades (*continued*)

City	*Automobile Supplies Retail*	*Automobile Supplies Wholesale*	*Automobile Garages*	*Automobile Repair Shops*	*Boots and Shoes Retail*	*Boots and Shoes Wholesale*
Davenport, Iowa	15	5	20	8	72	2
Dayton, Ohio	25	6	28	14	112	0
Denver, Colo.	28	15	91	67	186	4
Des Moines, Iowa	12	8	35	24	125	0
Detroit, Mich.	61	27	114	50	141	5
Duluth, Minn.	27	4	19	18	130	2
East Orange, N. J.	6	0	16	14	16	0
East St. Louis, Ill.	8	0	3	5	87	0
Elizabeth, N. J.	12	1	20	9	67	0
El Paso, Texas	9	4	10	3	110	9
Erie, Pa.	14	4	29	17	80	0
Evansville, Ind.	18	5	13	11	91	1
Fall River, Mass.	15	2	24	15	299	2
Flint, Mich.	9	3	10	6	66	1
Fort Wayne, Ind.	11	8	16	10	68	1
Fort Worth, Texas	45	7	18	13	102	2
Gary, Ind.	12	0	14	3	85	0
Grand Rapids, Mich.	16	8	40	20	143	2
Harrisburg, Pa.	12	4	29	12	76	4
Hartford, Conn.	22	8	55	38	153	6
Haverhill, Mass.	13	0	12	5	54	10
Hoboken, N. J.	12	0	5	6	76	0
Holyoke, Mass.	10	3	9	5	68	1
Houston, Texas	25	10	15	20	124	3
Huntington, W. Va.	10	2	7	3	75	3
Indianapolis, Ind.	59	14	59	35	199	1
Jacksonville, Fla.	15	3	23	18	95	2
Jersey City, N. J.	34	1	56	29	211	0
Johnstown, Pa.	14	2	16	7	118	3
Kansas City, Kans.	12	0	9	7	114	0
Kansas City, Mo.	23	20	43	48	301	6
Knoxville, Tenn.	10	2	11	7	100	5
Lancaster, Pa.	8	5	19	17	46	2
Lansing, Mich.	14	1	12	2	41	0
Lawrence, Mass.	11	0	26	7	119	1

Retail and wholesale dealers in cities of 50,000 and over, classified by trades (*continued*)

City	*Automobile Supplies Retail*	*Automobile Supplies Wholesale*	*Automobile Garages*	*Automobile Repair Shops*	*Boots and Shoes Retail*	*Boots and Shoes Wholesale*
Lincoln, Nebr.	9	3	16	15	53	1
Little Rock, Ark.	10	6	7	9	39	2
Long Beach, Cal.	12	1	24	20	17	0
Los Angeles, Cal.	230	18	153	145	225	12
Louisville, Ky.	30	13	23	22	204	7
Lowell, Mass.	13	1	22	5	95	1
Lynn, Mass.	7	1	24	8	97	17
Macon, Ga.	7	2	8	5	67	3
Manchester, N. H.	9	2	13	6	110	0
Memphis, Tenn.	16	7	14	24	216	7
Milwaukee, Wis.	80	15	99	62	393	34
Minneapolis, Minn.	75	22	63	46	244	12
Mobile, Ala.	6	1	8	3	53	2
Nashville, Tenn.	12	8	22	14	117	7
Newark, N. J.	47	15	124	57	302	6
New Bedford, Mass.	12	2	27	10	155	1
New Britain, Conn.	9	0	9	3	69	1
New Haven, Conn.	24	11	45	29	187	4
New Orleans, La.	29	8	8	15	179	[illegible]
New York City, N. Y.	639	114	847	472	2,090	195
Niagara Falls, N. Y.	10	0	13	11	54	0
Norfolk, Va.	20	4	11	9	131	3
Oakland, Cal.	27	8	35	45	81	2
Oklahoma City, Okla.	14	12	20	15	86	0
Omaha, Nebr.	30	13	27	17	172	3
Passaic, N. J.	10	3	24	11	72	0
Paterson, N. J.	18	4	14	21	121	0
Pawtucket, R. I.	6	1	13	8	84	0
Peoria, Ill.	10	6	23	13	92	1
Philadelphia, Pa.	215	23	310	187	1,020	69
Pittsburgh, Pa.	58	22	104	70	404	24
Portland, Me.	12	7	22	17	75	5
Portland, Oregon	33	13	44	42	128	4
Portsmouth, Va.	5	0	6	2	54	1

Retail and wholesale dealers in cities of 50,000 and over, classified by trades (*continued*)

City	*Automobile Supplies Retail*	*Automobile Supplies Wholesale*	*Automobile Garages*	*Automobile Repair Shops*	*Boots and Shoes Retail*	*Boots and Shoes Wholesale*
Providence, R. I.	32	11	52	43	239	6
Racine, Wis.	22	1	12	4	51	5
Reading, Pa.	17	4	35	26	106	2
Richmond, Va.	26	10	14	10	110	14
Roanoke, Va.	9	1	6	2	67	4
Rochester, N. Y.	65	13	42	26	183	7
Rockford, Ill.	15	0	27	19	64	0
Sacramento, Cal.	11	5	18	20	58	1
Saginaw, Mich.	12	5	17	9	60	1
Salt Lake City, Utah	33	10	12	24	115	6
San Antonio, Texas	44	4	11	12	124	6
San Diego, Cal.	40	3	54	29	52	0
San Francisco, Cal.	170	38	118	115	175	15
Savannah, Ga.	16	4	13	13	101	13
Schenectady, N. Y.	7	3	29	20	113	3
Scranton, Pa.	13	6	24	21	152	5
Seattle, Wash.	157	18	32	33	194	15
Sioux City, Iowa	16	4	10	7	60	1
Somerville, Mass.	23	0	11	5	46	0
South Bend, Ind.	8	1	9	5	124	0
Spokane, Wash.	25	10	16	10	139	2
Springfield, Ill.	14	1	10	7	63	0
Springfield, Mass.	27	13	33	22	91	5
Springfield, Ohio	12	1	11	6	35	1
St. Joseph, Mo.	9	5	21	16	95	3
St. Louis, Mo.	166	22	52	88	618	61
St. Paul, Minn.	66	15	32	24	169	7
Syracuse, N. Y.	29	11	30	21	156	4
Tacoma, Wash.	17	5	24	20	75	2
Tampa, Fla.	12	7	15	16	87	0
Terre Haute, Ind.	13	2	14	10	62	1
Toledo, Ohio	44	10	41	34	157	6
Topeka, Kans.	9	3	12	9	58	0
Trenton, N. J.	22	3	22	16	123	4
Troy, N. Y.	12	6	26	10	56	1

Retail and wholesale dealers in cities of 50,000 and over, classified by trades (*continued*)

City	*Automobile Supplies Retail*	*Automobile Supplies Wholesale*	*Automobile Garages*	*Automobile Repair Shops*	*Boots and Shoes Retail*	*Boots and Shoes Wholesale*
Tulsa, Okla.	22	3	11	11	107	0
Utica, N. Y.	19	6	16	8	95	4
Washington, D. C.	142	12	49	36	200	0
Waterbury, Conn.	9	2	26	11	111	0
Wheeling, W. Va.	6	2	15	12	49	2
Wichita, Kans.	16	6	22	15	87	1
Wilkes-Barre, Pa.	15	4	18	14	125	1
Wilmington, Del.	25	3	37	11	96	0
Worcester, Mass.	27	7	21	12	136	5
Yonkers, N. Y.	15	0	10	6	71	0
Youngstown, Ohio	34	5	9	5	141	0

City	*Cigars, Cigarettes and Tobacco Retail*	*Cigars, Cigarettes and Tobacco Wholesale*	*Confectionery Retail*	*Confectionery Wholesale*	*Department Stores*	*Drugs Retail*
Totals	22,868	3,049	27,817	2,032	917	15,833
Akron, Ohio	120	25	167	7	6	61
Albany, N. Y.	37	17	125	39	5	52
Allentown, Pa.	31	21	82	9	6	27
Altoona, Pa.	30	22	66	6	12	26
Atlanta, Ga.	28	32	46	14	9	95
Atlantic City, N. J.	90	7	48	6	5	47
Augusta, Ga.	13	12	47	1	1	35
Baltimore, Md.	300	41	1,273	15	14	352
Bayonne, N. J.	28	3	111	3	0	33
Berkeley, Cal.	18	0	42	0	1	21
Bethlehem, Pa.	46	5	39	1	6	19

Totals for cities 100,000 *and over are as follows:*

Cigars, cigarettes and tobacco retail, 20,686
Cigars, cigarettes and tobacco wholesale, 2,228
Confectionery retail, 23,386
Confectionery wholesale, 1,509
Department stores, 569
Drugs retail, 13,274

Retail and wholesale dealers in cities of 50,000 and over, classified by trades (*continued*)

City	*Cigars, Cigarettes and Tobacco Retail*	*Cigars, Cigarettes and Tobacco Wholesale*	*Confectionery Retail*	*Confectionery Wholesale*	*Department Stores*	*Drugs Retail*
Binghamton, N. Y.	31	11	56	10	9	21
Birmingham, Ala.	32	15	81	15	4	79
Boston, Mass.	500	90	658	30	39	346
Bridgeport, Conn.	68	13	224	13	6	54
Brockton, Mass.	311	9	45	5	2	21
Buffalo, N. Y.	381	75	459	18	18	192
Cambridge, Mass.	94	4	108	5	0	51
Camden, N. J.	125	10	127	8	4	40
Canton, Ohio	27	13	93	5	8	23
Charleston, S. C.	14	20	52	10	5	39
Chattanooga, Tenn.	24	18	63	7	2	45
Chester, Pa.	76	16	97	8	2	28
Chicago, Ill.	2,732	172	3,390	168	41	1,417
Cincinnati, Ohio	175	58	640	42	10	221
Cleveland, Ohio	250	49	1,044	34	7	341
Columbus, Ohio	149	37	184	11	4	115
Covington, Ky.	12	3	64	4	1	34
Dallas, Texas	32	32	62	2	5	118
Davenport, Iowa	44	11	24	7	7	25
Dayton, Ohio	69	16	161	13	6	69
Denver, Colo.	73	42	62	14	8	173
Des Moines, Iowa	45	10	54	5	4	103
Detroit, Mich.	929	53	1,563	5	21	485
Duluth, Minn.	15	16	40	12	4	36
East Orange, N. J.	37	1	41	0	2	24
East St. Louis, Ill.	15	2	64	0	4	36
Elizabeth, N. J.	17	4	110	4	3	38
El Paso, Texas	175	12	51	14	4	38
Erie, Pa.	38	21	134	5	7	30
Evansville, Ind.	17	9	48	6	8	44
Fall River, Mass.	17	10	64	7	6	46
Flint, Mich.	71	1	99	1	2	30
Fort Wayne, Ind.	20	8	35	7	6	59
Fort Worth, Texas	30	17	51	4	5	63
Gary, Ind.	14	2	24	0	3	21

Retail and wholesale dealers in cities of 50,000 and over, classified by trades (*continued*)

City	Cigars, Cigarettes and Tobacco Retail	Cigars, Cigarettes and Tobacco Wholesale	Confectionery Retail	Confectionery Wholesale	Department Stores	Drugs Retail
GrandRapids,Mich.	75	11	133	3	4	90
Harrisburg, Pa.	83	30	80	24	8	41
Hartford, Conn.	21	12	48	9	5	76
Haverhill, Mass.	18	5	36	4	10	26
Hoboken, N. J.	72	3	112	2	0	37
Holyoke, Mass.	20	4	62	0	2	29
Houston, Texas	23	24	52	6	1	68
Huntington, W. Va.	15	6	38	5	11	24
Indianapolis, Ind.	81	27	107	26	15	236
Jacksonville, Fla.	24	18	26	6	11	56
Jersey City, N. J.	78	11	168	18	8	109
Johnstown, Pa.	18	12	75	11	6	27
Kansas City, Kans.	38	3	88	6	3	57
Kansas City, Mo.	168	27	190	15	4	323
Knoxville, Tenn.	22	12	37	9	6	21
Lancaster, Pa.	24	25	40	27	3	24
Lansing, Mich.	29	3	41	5	6	23
Lawrence, Mass.	34	9	48	4	3	40
Lincoln, Nebr.	22	20	23	2	5	33
Little Rock, Ark.	17	26	54	2	1	45
Long Beach, Cal.	22	3	52	4	4	26
Los Angeles, Cal.	317	34	531	15	20	285
Louisville, Ky.	553	27	135	4	5	140
Lowell, Mass.	44	4	72	6	4	43
Lynn, Mass.	25	3	43	9	5	40
Macon, Ga.	12	16	36	18	3	38
Manchester, N. H.	16	0	34	6	3	41
Memphis, Tenn.	40	33	35	8	4	75
Milwaukee, Wis.	65	83	265	0	11	221
Minneapolis, Minn.	76	45	237	44	21	160
Mobile, Ala.	40	18	98	4	3	28
Nashville, Tenn.	20	26	71	7	5	79
Newark, N. J.	135	25	587	27	7	179
New Bedford,Mass.	14	7	32	2	3	74
New Britain, Conn.	30	4	63	5	1	20

Retail and wholesale dealers in cities of 50,000 and over, classified by trades (*continued*)

City	Cigars, Cigarettes and Tobacco Retail	Cigars, Cigarettes and Tobacco Wholesale	Confectionery Retail	Confectionery Wholesale	Department Stores	Drugs Retail
New Haven, Conn.	63	20	288	1	5	78
New Orleans, La.	50	21	86	25	8	193
New York City, N.Y.	5,851	89	4,266	213	44	2,346
Niagara Falls, N. Y.	86	10	71	2	5	15
Norfolk, Va.	49	13	68	19	3	60
Oakland, Cal.	60	4	90	13	8	63
Oklahoma City, Okla.	42	22	109	8	5	60
Omaha, Nebr.	65	52	96	10	4	113
Passaic, N. J.	35	2	112	2	3	27
Paterson, N. J.	25	11	104	9	2	48
Pawtucket, R. I.	9	7	49	3	2	36
Peoria, Ill.	30	12	51	6	4	41
Philadelphia, Pa.	2,580	87	767	75	5	1,097
Pittsburgh, Pa.	290	105	418	60	26	286
Portland, Me.	47	12	76	8	4	52
Portland, Oregon	86	32	167	9	5	124
Portsmouth, Va.	4	0	38	0	2	25
Providence, R. I.	44	28	29	7	4	130
Racine, Wis.	18	11	47	3	2	22
Reading, Pa.	65	47	88	10	5	37
Richmond, Va.	20	25	250	9	4	97
Roanoke, Va.	25	8	37	2	4	27
Rochester, N. Y.	68	49	241	35	5	94
Rockford, Ill.	17	9	18	3	5	25
Sacramento, Cal.	34	12	27	7	4	28
Saginaw, Mich.	25	11	29	5	3	29
Salt Lake City, Utah	25	38	88	5	5	49
San Antonio, Texas	38	32	22	5	3	69
San Diego, Cal.	30	5	62	18	8	34
San Francisco, Cal.	460	72	293	120	6	214
Savannah, Ga.	15	15	41	5	1	44
Schenectady, N. Y.	63	15	116	14	5	33
Scranton, Pa.	75	27	162	15	6	56
Seattle, Wash.	225	44	399	32	8	157

Retail and wholesale dealers in cities of 50,000 and over, classified by trades (*continued*)

City	*Cigars, Cigarettes and Tobacco Retail*	*Cigars, Cigarettes and Tobacco Wholesale*	*Confectionery Retail*	*Confectionery Wholesale*	*Department Stores*	*Drugs Retail*
Sioux City, Iowa	28	6	31	6	4	32
Somerville, Mass.	24	0	56	1	0	41
South Bend, Ind.	16	8	35	5	5	32
Spokane, Wash.	50	21	50	7	4	44
Springfield, Ill.	15	8	40	5	4	36
Springfield, Mass.	65	9	136	4	7	59
Springfield, Ohio	33	10	43	3	2	21
St. Joseph, Mo.	26	5	21	7	9	67
St. Louis, Mo.	229	39	539	65	10	480
St. Paul, Minn.	72	28	315	19	6	101
Syracuse, N. Y.	49	25	108	9	6	71
Tacoma, Wash.	75	20	150	3	4	35
Tampa, Fla.	25	15	32	5	3	39
Terre Haute, Ind.	25	10	46	23	4	56
Toledo, Ohio	51	23	192	16	5	94
Topeka, Kans.	49	8	46	14	6	35
Trenton, N. J.	101	9	226	9	6	44
Troy, N. Y.	30	15	40	7	5	34
Tulsa, Okla.	21	12	30	2	8	49
Utica, N. Y.	61	13	79	15	5	39
Washington, D. C.	1,727	19	235	15	7	201
Waterbury, Conn.	23	5	72	5	5	30
Wheeling, W. Va.	32	23	42	32	4	22
Wichita, Kans.	28	15	45	12	4	41
Wilkes-Barre, Pa.	34	33	167	14	18	33
Wilmington, Del.	127	16	78	5	8	60
Worcester, Mass.	36	9	93	9	5	48
Yonkers, N. Y.	60	3	73	5	1	31
Youngstown, Ohio	46	14	125	9	6	42

Retail and wholesale dealers in cities of 50,000 and over, classified by trades (*continued*)

City	*Drugs Wholesale*	*Dry Goods Retail*	*Dry Goods and Allied Lines Wholesale*	*Electrical Supplies Retail*	*Electrical Supplies Wholesale*	*Furniture Retail*
Totals	271	18,522	786	6,278	406	9,497
Akron, Ohio	1	28	1	28	1	42
Albany, N. Y.	1	37	6	39	3	34
Allentown, Pa.	2	22	6	18	0	36
Altoona, Pa.	1	6	2	13	0	18
Atlanta, Ga.	4	71	6	27	6	70
Atlantic City, N. J.	0	40	0	18	0	33
Augusta, Ga.	2	30	2	9	0	24
Baltimore, Md.	11	600	24	94	7	170
Bayonne, N. J.	0	133	0	7	0	21
Berkeley, Cal.	0	15	0	21	0	13
Bethlehem, Pa.	0	13	0	6	0	8
Binghamton, N. Y.	2	30	4	16	2	23
Birmingham, Ala.	2	84	13	22	5	83
Boston, Mass.	9	756	41	196	13	239
Bridgeport, Conn.	0	106	0	21	0	51
Brockton, Mass.	0	26	0	9	0	18
Buffalo, N. Y.	3	164	7	88	7	135
Cambridge, Mass.	0	58	1	16	0	31
Camden, N. J.	0	117	0	15	0	42
Canton, Ohio	0	32	0	18	1	31
Charleston, S. C.	2	21	1	12	3	34
Chattanooga, Tenn.	1	44	1	12	1	42
Chester, Pa.	1	39	0	9	0	31
Chicago, Ill.	9	1,466	27	415	21	604
Cincinnati, Ohio	4	212	9	63	7	93
Cleveland, Ohio	3	422	12	166	9	259
Columbus, Ohio	5	74	1	55	4	77

Totals for cities 100,000 *and over are as follows:*

Drugs wholesale,	203	*Electrical supplies retail,*	5,127
Dry goods retail,	11,606	*Electrical supplies wholesale,*	344
Dry goods and allied lines wholesale,	681	*Furniture retail,*	7,411

Retail and wholesale dealers in cities of 50,000 and over, classified by trades (*continued*)

City	Drugs Wholesale	Dry Goods Retail	Dry Goods and Allied Lines Wholesale	Electrical Supplies Retail	Electrical Supplies Wholesale	Furniture Retail
Covington, Ky.	0	31	1	12	0	15
Dallas, Texas	5	61	6	31	5	53
Davenport, Iowa	0	11	1	19	3	13
Dayton, Ohio	1	46	1	30	1	58
Denver, Colo.	3	64	6	84	7	121
Des Moines, Iowa	2	21	2	40	4	40
Detroit, Mich.	4	643	12	213	13	314
Duluth, Minn.	1	21	7	19	4	17
East Orange, N. J.	0	28	0	9	0	5
East St. Louis, Ill.	0	54	0	3	0	30
Elizabeth, N. J.	0	80	0	13	0	28
El Paso, Texas	1	34	13	22	4	47
Erie, Pa.	0	33	1	9	1	30
Evansville, Ind.	1	36	2	10	1	36
Fall River, Mass.	2	90	0	15	0	54
Flint, Mich.	0	57	0	12	0	17
Fort Wayne, Ind.	1	20	5	21	3	22
Fort Worth, Texas	3	15	0	19	0	57
Gary, Ind.	0	12	0	7	0	20
Grand Rapids, Mich.	1	114	0	19	2	37
Harrisburg, Pa.	1	26	0	19	2	34
Hartford, Conn.	2	59	6	30	2	52
Haverhill, Mass.	0	26	0	19	0	21
Hoboken, N. J.	0	82	0	12	0	14
Holyoke, Mass.	0	25	0	15	0	27
Houston, Texas	2	22	6	16	3	49
Huntington, W. Va.	1	18	5	15	3	36
Indianapolis, Ind.	6	148	5	61	5	86
Jacksonville, Fla.	2	51	5	25	3	49
Jersey City, N. J.	0	201	0	33	0	49
Johnstown, Pa.	1	12	0	6	0	17
Kansas City, Kans.	0	87	0	10	0	54
Kansas City, Mo.	1	225	1	75	6	113

Retail and wholesale dealers in cities of 50,000 and over, classified by trades (*continued*)

City	*Drugs Wholesale*	*Dry Goods Retail*	*Dry Goods and Allied Lines Wholesale*	*Electrical Supplies Retail*	*Electrical Supplies Wholesale*	*Furniture Retail*
Knoxville, Tenn.	2	13	2	13	0	37
Lancaster, Pa.	1	19	0	12	0	21
Lansing, Mich.	0	12	0	13	0	19
Lawrence, Mass.	1	68	0	21	0	47
Lincoln, Nebr.	1	9	0	25	2	29
Little Rock, Ark.	2	22	2	7	0	28
Long Beach, Cal.	0	19	0	15	0	16
Los Angeles, Cal.	2	84	10	124	14	165
Louisville, Ky.	3	182	4	77	7	68
Lowell, Mass.	0	39	0	18	1	36
Lynn, Mass.	1	36	0	13	1	38
Macon, Ga.	2	27	3	7	0	26
Manchester, N. H.	0	32	1	6	0	33
Memphis, Tenn.	4	137	7	25	2	64
Milwaukee, Wis.	3	153	11	75	4	80
Minneapolis, Minn.	2	61	13	126	6	100
Mobile, Ala.	1	17	2	16	0	22
Nashville, Tenn.	2	68	12	21	1	45
Newark, N. J.	4	361	0	105	5	99
New Bedford, Mass.	1	71	7	21	0	54
New Britain, Conn.	0	31	0	10	0	21
New Haven, Conn.	2	47	0	28	2	57
New Orleans, La.	4	171	15	61	7	139
New York City, N. Y.	29	4,141	168	765	37	1,242
Niagara Falls, N. Y.	0	32	0	16	0	16
Norfolk, Va.	2	85	5	24	4	62
Oakland, Cal.	0	65	2	42	4	47
Oklahoma City, Okla.	1	26	2	12	2	34
Omaha, Nebr.	2	45	1	40	5	48
Passaic, N. J.	0	109	0	22	0	26
Paterson, N. J.	0	140	3	24	0	38
Pawtucket, R. I.	0	41	2	15	0	24

Retail and wholesale dealers in cities of 50,000 and over, classified by trades (*continued*)

City	*Drugs Wholesale*	*Dry Goods Retail*	*Dry Goods and Allied Lines Wholesale*	*Electrical Supplies Retail*	*Electrical Supplies Wholesale*	*Furniture Retail*
Peoria, Ill.	1	29	1	28	2	26
Philadelphia, Pa.	9	1,500	50	270	15	478
Pittsburgh, Pa.	4	600	50	162	8	144
Portland, Me.	4	25	2	13	1	31
Portland, Oregon	3	50	3	51	5	93
Portsmouth, Va.	0	19	0	3	0	31
Providence, R. I.	4	106	11	53	3	87
Racine, Wis.	0	29	0	16	0	23
Reading, Pa.	4	27	0	31	0	40
Richmond, Va.	4	56	5	37	3	75
Roanoke, Va.	0	12	0	6	0	32
Rochester, N. Y.	3	138	4	48	3	68
Rockford, Ill.	0	23	0	24	0	22
Sacramento, Cal.	1	9	0	24	0	19
Saginaw, Mich.	0	19	0	27	1	28
Salt Lake City, Utah	2	11	0	21	3	31
San Antonio, Texas	1	54	10	24	0	30
San Diego, Cal.	5	16	0	31	1	34
San Francisco, Cal.	1	219	7	225	12	134
Savannah, Ga.	3	64	6	13	1	36
Schenectady, N. Y.	1	30	3	33	0	24
Scranton, Pa.	2	32	0	25	3	41
Seattle, Wash.	1	166	0	136	10	63
Sioux City, Iowa	2	15	0	19	2	22
Somerville, Mass.	0	59	0	10	0	11
South Bend, Ind.	0	37	0	2	1	28
Spokane, Wash.	1	32	7	36	6	35
Springfield, Ill.	0	16	0	21	0	27
Springfield, Mass.	1	57	5	31	5	26
Springfield, Ohio	0	18	0	15	0	19
St. Joseph, Mo.	2	16	0	13	2	41
St. Louis, Mo.	5	523	48	160	11	162
St. Paul, Minn.	2	54	4	48	4	53
Syracuse, N. Y.	2	84	4	36	5	53

Retail and wholesale dealers in cities of 50,000 and over, classified by trades (*continued*)

City	Drugs Wholesale	Dry Goods Retail	Dry Goods and Allied Lines Wholesale	Electrical Supplies Retail	Electrical Supplies Wholesale	Furniture Retail
Tacoma, Wash.	0	60	1	48	3	29
Tampa, Fla.	2	57	0	12	4	39
Terre Haute, Ind.	2	12	1	19	1	36
Toledo, Ohio	1	104	5	55	4	73
Topeka, Kans.	1	15	1	12	0	29
Trenton, N. J.	0	71	6	21	1	53
Troy, N. Y.	3	22	7	18	1	23
Tulsa, Okla.	1	12	0	9	1	44
Utica, N. Y.	1	50	5	22	2	31
Washington, D. C.	4	116	6	82	4	108
Waterbury, Conn.	2	58	3	12	1	23
Wheeling, W. Va.	3	34	0	12	3	35
Wichita, Kans.	2	35	5	10	1	53
Wilkes-Barre, Pa.	0	49	0	21	0	43
Wilmington, Del.	1	58	1	12	1	46
Worcester, Mass.	2	62	4	34	5	47
Yonkers, N. Y.	1	66	0	16	0	17
Youngstown, Ohio	1	34	0	16	1	43

City	Furniture Wholesale	Groceries and Delicatessen Retail	Groceries Wholesale	Hardware Retail	Hardware Wholesale
Totals	421	112,377	2,179	6,404	579
Akron, Ohio	9	602	3	25	2
Albany, N. Y.	0	423	19	12	2
Allentown, Pa.	1	114	6	12	3

Totals for cities 100,000 *and over are as follows:*

Furniture wholesale,	378	*Hardware retail,*	5,219
Groceries and delicatessen retail,	102,622	*Hardware wholesale,*	436
Groceries wholesale,	1,604		

Retail and wholesale dealers in cities of 50,000 and over, classified by trades (*continued*)

City	*Furniture Wholesale*	*Groceries and Delicatessen Retail*	*Groceries Wholesale*	*Hardware Retail*	*Hardware Wholesale*
Altoona, Pa.	0	230	8	16	1
Atlanta, Ga.	3	997	33	19	1
Atlantic City, N. J.	0	175	3	18	0
Augusta, Ga.	0	389	26	16	0
Baltimore, Md.	5	2,967	49	156	22
Bayonne, N. J.	0	451	1	20	0
Berkeley, Cal.	0	160	0	14	0
Bethlehem, Pa.	0	210	2	4	0
Binghamton, N. Y.	2	198	7	16	3
Birmingham, Ala.	1	812	28	22	3
Boston, Mass.	18	3,755	61	160	21
Bridgeport, Conn.	1	698	10	20	3
Brockton, Mass.	0	246	4	15	0
Buffalo, N. Y.	5	1,496	24	129	8
Cambridge, Mass.	0	431	2	16	1
Camden, N. J.	0	475	3	43	1
Canton, Ohio	0	275	2	14	2
Charleston, S. C.	0	219	14	15	2
Chattanooga, Tenn.	2	402	12	15	5
Chester, Pa.	0	295	3	7	0
Chicago, Ill.	36	13,052	95	336	15
Cincinnati, Ohio	3	2,325	35	92	6
Cleveland, Ohio	10	2,440	32	238	4
Columbus, Ohio	2	115	12	39	5
Covington, Ky.	0	164	5	14	0
Dallas, Texas	3	591	9	25	3
Davenport, Iowa	0	165	6	14	3
Dayton, Ohio	0	540	12	34	2
Denver, Colo.	3	532	15	64	4
Des Moines, Iowa	3	433	12	25	4
Detroit, Mich.	7	3,306	39	257	8
Duluth, Minn.	1	225	5	28	4
East Orange, N. J.	0	120	0	13	0
East St. Louis, Ill.	0	300	3	18	0
Elizabeth, N. J.	0	255	4	17	0
El Paso, Texas	5	425	11	8	2
Erie, Pa.	0	350	9	25	0

Retail and wholesale dealers in cities of 50,000 and over, classified by trades (*continued*)

City	Furniture Wholesale	Groceries and Delicatessen Retail	Groceries Wholesale	Hardware Retail	Hardware Wholesale
Evansville, Ind.	1	327	16	17	3
Fall River, Mass.	0	457	14	24	0
Flint, Mich.	0	360	2	21	0
Fort Wayne, Ind.	2	224	8	22	5
Fort Worth, Texas	2	400	6	9	2
Gary, Ind.	0	121	3	10	0
Grand Rapids, Mich.	6	592	6	56	3
Harrisburg, Pa.	0	246	6	18	0
Hartford, Conn.	0	505	18	22	4
Haverhill, Mass.	0	186	4	15	0
Hoboken, N. J.	1	327	3	16	0
Holyoke, Mass.	0	209	4	11	1
Houston, Texas	3	400	12	19	4
Huntington, W. Va.	3	103	5	10	2
Indianapolis, Ind.	4	1,055	21	59	7
Jacksonville, Fla.	0	637	34	15	2
Jersey City, N. J.	1	728	13	57	2
Johnstown, Pa.	0	260	7	15	1
Kansas City, Kans.	0	603	2	33	0
Kansas City, Mo.	8	1,172	18	82	8
Knoxville, Tenn.	2	321	15	13	4
Lancaster, Pa.	0	205	4	12	4
Lansing, Mich.	0	155	3	18	0
Lawrence, Mass.	0	383	6	18	1
Lincoln, Nebr.	2	153	4	24	1
Little Rock, Ark.	2	238	8	11	3
Long Beach, Cal.	0	205	4	8	0
Los Angeles, Cal.	8	1,769	20	127	9
Louisville, Ky.	2	1,002	19	51	10
Lowell, Mass.	0	355	6	21	1
Lynn, Mass.	0	261	3	22	0
Macon, Ga.	0	273	20	12	3
Manchester, N. H.	0	207	3	8	3
Memphis, Tenn.	5	700	28	20	5
Milwaukee, Wis.	3	1,505	25	93	7
Minneapolis, Minn.	7	1,221	21	93	8
Mobile, Ala.	1	343	17	6	2

Retail and wholesale dealers in cities of 50,000 and over, classified by trades (*continued*)

City	Furniture Wholesale	Groceries and Delicatessen Retail	Groceries Wholesale	Hardware Retail	Hardware Wholesale
Nashville, Tenn.	6	508	20	19	9
Newark, N. J.	3	1,458	24	91	7
New Bedford, Mass.	0	476	8	26	1
New Britain, Conn.	0	240	4	7	0
New Haven, Conn.	2	842	16	26	2
New Orleans, La.	1	1,468	32	72	7
New York City, N. Y.	112	20,152	252	854	56
Niagara Falls, N. Y.	0	233	4	12	0
Norfolk, Va.	0	594	19	35	3
Oakland, Cal.	3	900	8	54	2
Oklahoma City, Okla.	2	289	12	15	11
Omaha, Nebr.	3	577	17	43	9
Passaic, N. J.	0	420	8	23	0
Paterson, N. J.	1	573	12	42	6
Pawtucket, R. I.	0	233	1	7	1
Peoria, Ill.	0	105	7	32	3
Philadelphia, Pa.	37	6,200	79	327	33
Pittsburgh, Pa.	6	4,196	54	104	14
Portland, Me.	0	231	15	11	4
Portland, Oregon	4	580	11	43	9
Portsmouth, Va.	0	87	7	12	0
Providence, R. I.	0	876	22	35	4
Racine, Wis.	0	167	2	14	2
Reading, Pa.	0	328	6	24	3
Richmond, Va.	1	700	22	38	5
Roanoke, Va.	0	127	8	9	2
Rochester, N. Y.	3	975	21	57	6
Rockford, Ill.	0	56	2	15	0
Sacramento, Cal.	0	198	4	19	5
Saginaw, Mich.	0	190	9	22	2
Salt Lake City, Utah	2	412	11	18	3
San Antonio, Texas	1	556	15	27	4
San Diego, Cal.	0	400	6	19	0
San Francisco, Cal.	9	1,140	47	118	14
Savannah, Ga.	0	400	29	10	4
Schenectady, N. Y.	0	398	5	18	11
Scranton, Pa.	2	663	17	28	7

Retail and wholesale dealers in cities of 50,000 and over, classified by trades (*continued*)

City	*Furniture Wholesale*	*Groceries and Delicatessen Retail*	*Groceries Wholesale*	*Hardware Retail*	*Hardware Wholesale*
Seattle, Wash.	5	900	16	51	8
Sioux City, Iowa	2	209	7	19	4
Somerville, Mass.	0	314	1	13	0
South Bend, Ind.	1	222	5	14	0
Spokane, Wash.	2	308	6	38	3
Springfield, Ill.	0	253	4	18	0
Springfield, Mass.	2	420	12	18	3
Springfield, Ohio	0	182	3	15	0
St. Joseph, Mo.	1	330	6	29	3
St. Louis, Mo.	7	2,240	39	221	10
St. Paul, Minn.	5	809	13	45	4
Syracuse, N. Y.	2	700	9	44	4
Tacoma, Wash.	2	356	5	25	1
Tampa, Fla.	1	275	27	13	2
Terre Haute, Ind.	0	278	7	22	2
Toledo, Ohio	1	825	6	65	4
Topeka, Kans.	0	150	7	20	1
Trenton, N. J.	0	376	7	30	3
Troy, N. Y.	0	262	9	14	2
Tulsa, Okla.	2	162	7	11	0
Utica, N. Y.	0	436	18	20	3
Washington, D. C.	0	1,365	21	80	2
Waterbury, Conn.	0	436	6	13	9
Wheeling, W. Va.	0	267	7	14	4
Wichita, Kans.	4	235	7	24	3
Wilkes-Barre, Pa.	3	507	16	15	4
Wilmington, Del.	0	463	9	16	3
Worcester, Mass.	0	606	16	18	2
Yonkers, N. Y.	0	382	5	15	0
Youngstown, Ohio	0	595	10	19	1

Retail and wholesale dealers in cities of 50,000 and over, classified by trades (*continued*)

City	*Jewelry Retail*	*Jewelry Wholesale*	*Men's Furnishings Retail*	*Men's Furnishings Wholesale*	*Sporting Goods Retail*	*Sporting Goods Wholesale*
Total	9,084	1,911	9,452	533	6,392	423
Akron, Ohio	49	0	73	0	24	0
Albany, N. Y.	45	4	27	1	13	1
Allentown, Pa.	27	2	11	0	10	0
Altoona, Pa.	19	0	17	0	17	1
Atlanta, Ga.	65	4	34	0	19	4
Atlantic City, N. J.	36	0	33	0	19	0
Augusta, Ga.	15	0	7	0	16	1
Baltimore, Md.	193	29	115	10	156	14
Bayonne, N. J.	14	0	19	0	19	0
Berkeley, Cal.	10	0	14	0	14	0
Bethlehem, Pa.	18	0	20	0	4	1
Binghamton, N. Y.	23	4	33	4	16	3
Birmingham, Ala.	42	4	32	4	23	3
Boston, Mass.	254	92	257	35	161	10
Bridgeport, Conn.	35	0	46	5	19	3
Brockton, Mass.	15	0	14	0	15	0
Buffalo, N. Y.	158	28	37	0	125	5
Cambridge, Mass.	15	0	19	0	16	0
Camden, N. J.	27	0	43	0	39	0
Canton, Ohio	21	0	26	0	12	1
Charleston, S. C.	21	1	17	0	13	2
Chattanooga, Tenn.	25	0	9	0	13	3
Chester, Pa.	20	0	30	0	7	0
Chicago, Ill.	671	189	813	16	329	14
Cincinnati, Ohio	111	37	120	14	95	6
Cleveland, Ohio	239	34	131	23	241	9
Columbus, Ohio	66	6	53	1	39	5
Covington, Ky.	8	0	11	0	13	0
Dallas, Texas	35	7	26	0	27	6

Totals for cities 100,000 *and over are as follows*:

Jewelry retail,	7,493	*Men's furnishings wholesale,*	474
Jewelry wholesale,	1,852	*Sporting goods retail*	5,229
Men's furnishings retail,	7,802	*Sporting goods wholesale,*	309

Retail and wholesale dealers in cities of 50,000 and over, classified by trades (*continued*)

City	*Jewelry Retail*	*Jewelry Wholesale*	*Men's Furnishings Retail*	*Men's Furnishings Wholesale*	*Sporting Goods Retail*	*Sporting Goods Wholesale*
Davenport, Iowa	15	0	16	0	14	2
Dayton, Ohio	33	2	104	0	34	1
Denver, Colo.	100	10	34	10	63	3
Des Moines, Iowa	38	4	15	0	27	6
Detroit, Mich.	238	22	294	7	256	6
Duluth, Minn.	30	3	42	8	28	3
East Orange, N. J.	7	0	17	0	13	0
East St. Louis, Ill.	14	0	17	0	14	0
Elizabeth, N. J.	25	0	36	0	17	0
El Paso, Texas	25	1	18	6	10	5
Erie, Pa.	38	2	18	1	23	2
Evansville, Ind.	18	1	16	1	18	3
Fall River, Mass.	30	0	15	0	23	1
Flint, Mich.	21	0	30	0	21	0
Fort Wayne, Ind.	22	0	22	0	23	3
Fort Worth, Texas	29	1	22	0	9	4
Gary, Ind.	13	0	9	0	11	0
Grand Rapids, Mich.	42	0	17	0	58	5
Harrisburg, Pa.	30	3	33	2	19	6
Hartford, Conn.	57	1	53	0	22	4
Haverhill, Mass.	15	0	10	0	15	0
Hoboken, N. J.	17	0	33	1	17	0
Holyoke, Mass.	17	0	10	0	11	0
Houston, Texas	47	4	17	0	18	4
Huntington, W. Va.	11	1	8	2	8	2
Indianapolis, Ind.	73	7	45	0	65	6
Jacksonville, Fla.	40	0	26	0	13	4
Jersey City, N. J.	47	3	41	4	53	1
Johnstown, Pa.	25	0	38	0	13	1
Kansas City, Kans.	19	0	24	0	32	0
Kansas City, Mo.	100	16	34	2	84	5
Knoxville, Tenn.	13	0	10	0	12	3
Lancaster, Pa.	21	4	15	0	11	3
Lansing, Mich.	13	0	48	0	21	0
Lawrence, Mass.	32	0	31	0	18	0

Retail and wholesale dealers in cities of 50,000 and over, classified by trades (*continued*)

City	Jewelry Retail	Jewelry Wholesale	Men's Furnishings Retail	Men's Furnishings Wholesale	Sporting Goods Retail	Sporting Goods Wholesale
Lincoln, Nebr.	15	1	18	1	24	2
Little Rock, Ark.	17	1	15	0	11	5
Long Beach, Cal.	21	1	13	0	8	0
Los Angeles, Cal.	228	26	145	8	133	7
Louisville, Ky.	59	4	26	7	52	7
Lowell, Mass.	29	1	41	0	20	1
Lynn, Mass.	20	0	16	0	19	1
Macon, Ga.	14	0	11	0	9	3
Manchester, N. H.	16	1	8	0	9	2
Memphis, Tenn.	34	2	56	9	20	5
Milwaukee, Wis.	117	11	79	0	96	4
Minneapolis, Minn.	95	15	47	4	95	6
Mobile, Ala.	16	0	47	3	7	2
Nashville, Tenn.	26	5	28	0	18	7
Newark, N. J.	122	12	81	0	91	4
New Bedford, Mass.	35	0	32	0	28	0
New Britain, Conn.	16	0	22	0	7	0
New Haven, Conn.	65	2	50	0	29	1
New Orleans, La.	101	9	69	0	73	6
New York City, N. Y.	1,332	893	1,751	163	839	25
Niagara Falls, N. Y.	18	0	32	1	11	0
Norfolk, Va.	51	2	38	0	34	2
Oakland, Cal.	60	1	51	1	56	0
Oklahoma City, Okla.	27	1	30	4	15	4
Omaha, Nebr.	50	8	32	1	45	7
Passaic, N. J.	17	0	40	0	19	0
Paterson, N. J.	47	1	17	0	40	0
Pawtucket, R. I.	14	3	10	0	6	1
Peoria, Ill.	25	0	10	0	32	3
Philadelphia, Pa.	410	82	1,169	50	322	32
Pittsburgh, Pa.	184	30	238	22	103	0
Portland, Me.	29	4	35	3	10	6
Portland, Oregon	94	5	74	11	44	5
Portsmouth, Va.	9	0	6	0	12	1

Retail and wholesale dealers in cities of 50,000 and over, classified by trades (*continued*)

City	Jewelry Retail	Jewelry Wholesale	Men's Furnishings Retail	Men's Furnishings Wholesale	Sporting Goods Retail	Sporting Goods Wholesale
Providence, R. I.	85	50	25	1	37	3
Racine, Wis.	19	0	26	0	15	0
Reading, Pa.	37	0	34	0	22	4
Richmond, Va.	41	3	76	1	37	4
Roanoke, Va.	15	0	15	0	9	1
Rochester, N. Y.	102	9	33	8	61	0
Rockford, Ill.	26	1	16	0	14	0
Sacramento, Cal.	25	0	22	0	20	3
Saginaw, Mich.	23	0	20	0	23	2
Salt Lake City, Utah	37	5	21	1	18	4
San Antonio, Tex.	52	2	25	2	27	4
San Diego, Cal.	36	0	20	0	18	0
San Francisco, Cal.	213	68	246	3	119	5
Savannah, Ga.	31	1	31	3	9	3
Schenectady, N. Y.	23	0	22	0	19	0
Scranton, Pa.	41	5	25	4	29	1
Seattle, Wash.	111	12	76	5	51	4
Sioux City, Iowa	15	6	37	2	20	3
Somerville, Mass.	8	0	33	0	13	0
South Bend, Ind.	16	2	12	0	15	0
Spokane, Wash.	45	2	16	3	37	7
Springfield, Ill.	10	1	22	0	18	2
Springfield, Mass.	47	3	41	1	18	1
Springfield, Ohio	20	0	19	0	16	1
St. Joseph, Mo.	20	1	10	2	29	3
St. Louis, Mo.	216	33	146	26	224	8
St. Paul, Minn.	52	11	68	3	48	7
Syracuse, N. Y.	56	11	50	0	42	0
Tacoma, Wash.	36	1	16	1	24	2
Tampa, Fla.	20	1	15	0	11	3
Terre Haute, Ind.	24	1	15	0	21	3
Toledo, Ohio	62	7	66	4	65	6
Topeka, Kans.	18	0	17	0	19	1
Trenton, N. J.	44	0	52	0	28	1
Troy, N. Y.	23	1	14	1	16	0
Tulsa, Okla.	24	0	36	0	12	0

Retail and wholesale dealers in cities of 50,000 and over, classified by trades (*continued*)

City	*Jewelry Retail*	*Jewelry Wholesale*	*Men's Furnishings Retail*	*Men's Furnishings Wholesale*	*Sporting Goods Retail*	*Sporting Goods Wholesale*
Utica, N. Y.	44	1	38	0	22	0
Washington, D. C.	127	13	81	3	79	1
Waterbury, Conn.	30	0	51	0	11	0
Wheeling, W. Va.	25	3	18	0	14	2
Wichita, Kans.	22	1	25	0	22	4
Wilkes-Barre, Pa.	30	4	25	13	16	2
Wilmington, Del.	36	1	25	0	19	2
Worcester, Mass.	41	1	43	0	22	0
Yonkers, N. Y.	18	0	36	0	19	0
Youngstown, Ohio	33	3	50	1	19	2

UNIVERSITY OF ILLINOIS-URBANA
3 0112 052419220